Mile High Flood District

DENVER COUNTY SCHEDULE 2 ROUTINE
STREAM MANAGEMENT CONTRACT NO. 24-04.07
2024

MILE HIGH FLOOD DISTRICT

1.04 INDEX OF DRAWINGS DENVER COUNTY 2

Summary of Work, Limits, and Schedule ..... i-xi

Legend xii

Bear Creek Index Map 1

Bear Creek 2-4

Bear Creek & Ingalls Tributary 5

Bear Creek & Newgate Tributary 6

Bear Creek Marston Lake North Tributary 7-10

Bear Creek Pinehurst Tributary 11

Dry Gulch Index Map 12

Dry Gulch 13-14

First Creek Index Map 15

First Creek West Fork Second Creek 16

First Creek 17-19

Interstate-25 Drainage 20

Irondale Gulch Index Map 21

Irondale Gulch Silverado Detention 22

Irondale Gulch Uvalda Tributary Rocky Mountain Arsenal 23

Irondale Gulch Uvalda Tributary 24

Irondale Gulch Uvalda Tributary Maxwell Trib. & E 51st Trib. 25

Irondale Gulch Maxwell Tributary 26-27

Irondale Gulch E. 51st Tributary 28-30

Lakewood Gulch Index Map 31

Lakewood Gulch 32-35

Montbello Drainage Index Map 36

Montbello Drainage 51st Ave. Tributary 37-42

Montbello Drainage Havana Tributary Rocky Mountain Arsenal 43-44

Montbello Drainage Havana Tributary 45-46

Montbello Drainage Havana Tributary 47th Ave Trib. 47

Montbello Drainage Tulsa Ct. Tributary..... 48
Raccoon Creek..... 49
Sand Creek Index Map..... 50
Sand Creek 51-56
Sanderson Gulch Index Map..... 57
Sanderson Gulch 58-63
South Platte River North Side Park..... 64
Weir Gulch Index Map 65
Weir Gulch..... 66-71
West Harvard Gulch Index Map 72
West Harvard Gulch 73-74
Westerly Creek Index Map 75
Westerly Creek..... 76-79
Westerly Creek Westerly Crk. Dam Alameda Ave 80

SECTION 01320
DENVER2
ROUTINE STREAM MANAGEMENT MASTER SCHEDULE

CONTRACTOR: ARBORFORCE LLC
AGREEMENT NO. 24-02.09

Week starting on Monday of:

WORK ITEM NO.	DRAINAGEWAY NAME/REACH	LOCAL GOV	FREQ	JAN '25				FEB '25				MAR '25					APR '24				
				6	13	20	27	3	10	17	24	3	10	17	24	31	1	8	15	22	29
1	**Bear Creek** Reach: Lowell Blvd. to Wadsworth Blvd. Debris	DENVER	21	**D**		**D**	**D**			**D**			**D**			**D**			**D**		**D**
2	**Bear Creek - Ingalls Tributary** Reach: Confluence with Bear Creek to pipe outfall Debris	DENVER	17	**D**			**D**			**D**			**D**				**D**			**D**	
3	**Bear Creek - Marston Lake North Tributary** Reach: Quincy Ave. to Garrison St. Debris	DENVER	11				**D**			**D**						**D**			**D**		
4	**Bear Creek - Newgate Tributary** Reach: Confluence with Bear Creek to Amherst Ave. Debris	DENVER	17	**D**			**D**			**D**			**D**				**D**			**D**	
5	**Bear Creek - Pinehurst Tributary** Reach: Storm Sewer Outlet Behind Houses Debris Vegetation	DENVER	12 2	**D**						**D**			**D**						**D** **V**		
6	**Dry Gulch** Reach: Confluence with Lakewood Gulch to Sheridan Blvd. Debris	DENVER	19	**D**			**D**			**D**			**D**			**D**			**D**		
7	**First Creek** Reach: First Creek and First Creek Tributary T within the Denver county boundary Debris	AURORA	17		**D**			**D**			**D**		**D**				**D**			**D**	
8	**First Creek - West Fork Second Creek** Reach: North of E. 72nd Ave. Debris	DENVER	17		**D**			**D**			**D**		**D**				**D**			**D**	
9	**Interstate 25 Drainage** Reach: I-25 Culvert to University Blvd. Debris	DENVER	17			**D**			**D**			**D**		**D**				**D**			**D**

WORK ITEM NO.	DRAINAGEWAY NAME/REACH	LOCAL GOV	FREQ	MAY '24				JUN '24				JUL '24					AUG '24				SEP '24					OCT '24				NOV '24				DEC '24				
				6	13	20	27	3	10	17	24	1	8	15	22	29	5	12	19	26	2	9	16	23	30	7	14	21	28	4	11	18	25	2	9	16	23	30
1	**Bear Creek** Reach: Lowell Blvd. to Wadsworth Blvd. Debris	DENVER	21		**D**	**D**	**D**		**D**				**D**			**D**			**D**			**D**		**D**			**D**	**D**			**D**			**D**				**D**
2	**Bear Creek - Ingalls Tributary** Reach: Confluence with Bear Creek to pipe outfall Debris	DENVER	17		**D**			**D**			**D**			**D**			**D**			**D**			**D**			**D**			**D**			**D**			**D**			
3	**Bear Creek - Marston Lake North Tributary** Reach: Quincy Ave. to Garrison St. Debris	DENVER	11			**D**			**D**						**D**				**D**						**D**			**D**					**D**					
4	**Bear Creek - Newgate Tributary** Reach: Confluence with Bear Creek to Amherst Ave. Debris	DENVER	17		**D**			**D**			**D**			**D**			**D**			**D**			**D**			**D**			**D**			**D**			**D**			
5	**Bear Creek - Pinehurst Tributary** Reach: Storm Sewer Outlet Behind Houses Debris Vegetation	DENVER	12 2	**D**					**D**				**D** **V**						**D**			**D**					**D**			**D**						**D**			
6	**Dry Gulch** Reach: Confluence with Lakewood Gulch to Sheridan Blvd. Debris	DENVER	19	**D**	**D**		**D**		**D**				**D**		**D**				**D**			**D**		**D**			**D**			**D**			**D**			**D**		
7	**First Creek** Reach: First Creek and First Creek Tributary T within the Denver county boundary Debris	AURORA	17		**D**			**D**			**D**			**D**			**D**			**D**			**D**			**D**			**D**			**D**						
8	**First Creek - West Fork Second Creek** Reach: North of E. 72nd Ave. Debris	DENVER	17		**D**			**D**			**D**			**D**			**D**			**D**			**D**			**D**			**D**			**D**						
9	**Interstate 25 Drainage** Reach: I-25 Culvert to University Blvd. Debris	DENVER	17			**D**			**D**				**D**		**D**				**D**			**D**		**D**			**D**			**D**			**D**			**D**		

Week starting on Monday of:

WORK ITEM NO.	DRAINAGEWAY NAME/REACH	LOCAL GOV	FREQ	JAN '25 6	13	20	27	FEB '25 3	10	17	24	MAR '25 3	10	17	24	31	APR '24 1	8	15	22	29	MAY '24 6	13	20	27	JUN '24 3	10	17	24	JUL '24 1	8	15	22	29	AUG '24 5	12	19	26	SEP '24 2	9	16	23	30	OCT '24 7	14	21	28	NOV '24 4	11	18	25	DEC '24 2	9	16	23	30
10	**Irondale Gulch - Silverado Detention** Reach: 48th Ave. and Pēna Blvd. Debris	DENVER	13		D			D					D				D					D				D				D					D				D				D					D				
11	**Irondale Gulch - Uvalda Interceptor** Reach: 56th Ave. to Wildlife Dr. (Rocky Mtn. Arsenal) Debris	ADAMS COUNTY	17		D			D			D		D				D			D		D			D			D		D				D			D		D			D				D				
12	**Irondale Gulch - Maxwell Tributary** Reach: Uvalda St. & Maxwell Pl. to Chambers Rd. & 53rd Ave. Debris	DENVER	17		D			D			D		D				D			D		D			D			D		D				D			D		D			D				D				
13	**Irondale Gulch - E. 51st Tributary** Reach: 56th Ave. & Uvalda St. to 51st Ave. & Durham Ct. to Chambers Rd. & Gateway Blvd. Debris	DENVER	17		D			D			D		D				D			D		D			D			D		D				D			D		D			D				D				
14	**Lakewood Gulch** Reach: Sheridan Blvd. to the Confluence with the South Platte River Debris	DENVER	22	D	D		D			D	D		D			D				D	D	D			D			D		D	D			D			D		D			D				D			D	D	
15	**Montbello Drainage - 47th Ave. Tributary** Reach: Havana St. to Kingston St. Debris	DENVER	17		D			D			D		D				D			D		D			D			D		D				D			D		D			D				D				
16	**Montbello Drainage - 51st Ave. Tributary** Reach: Havana St. & 56th Ave. to Chambers Rd. & 46th Ave. Debris	DENVER	17		D			D			D		D				D			D		D			D			D		D				D			D		D			D				D				
17	**Montbello Drainage - Havana Interceptor** Reach: 56th Ave. to Havana Pond Dam (Rocky Mtn. Arsenal Debris	DENVER	17		D			D			D		D				D			D		D			D			D		D				D			D		D			D				D				
18	**Montbello Drainage - Havana Tributary** Reach: Havana St. from 45th Ave. to 51st Ave. Debris	DENVER	17		D			D			D		D				D			D		D			D			D		D				D			D		D			D				D				

Week starting on Monday of:

WORK ITEM NO.	DRAINAGEWAY NAME/REACH	LOCAL GOV	FREQ	JAN '25				FEB '25				MAR '25					APR '24					MAY '24					JUN '24				JUL '24					AUG '24				SEP '24				OCT '24				NOV '24				DEC '24				
				6	13	20	27	3	10	17	24	3	10	17	24	31	1	8	15	22	29	6	13	20	27	3	10	17	24	1	8	15	22	29	5	12	19	26	2	9	16	23	30	7	14	21	28	4	11	18	25	2	9	16	23	30
19	**Montbello Drainage - Tulsa Court Tributary** Reach: Andrews Dr. to Albrook Dr. Debris	DENVER	17		D			D			D			D			D			D			D			D			D			D			D			D			D			D			D			D			D	
20	**Racoon Creek** Reach: Dover St. to County Line Debris	DENVER	10			D					D						D						D				D								D				D				D				D				D			
21	**Sand Creek** Reach: Commerce City to Aurora Debris	DENVER	12	D					D				D				D								D				D					D				D				D				D				D			
22	**Sanderson Gulch** Reach: Confluence with South Platte River to Sheridan Blvd. Debris	DENVER	20	D	D			D			D			D			D			D		D	D			D			D			D			D			D			D			D			D			D			D	
23	**South Platte River - Northside Park Tributary** Reach: NA Debris	DENVER	13			D			D					D					D					D			D					D			D				D			D				D			D			
24	**Weir Gulch** Reach: Confluence with South Platte River to Sheridan Blvd. Debris	DENVER	18	D		D			D			D			D			D			D			D			D			D		D			D			D			D			D			D			D			
25	**West Harvard Gulch** Reach: Federal Blvd. to South Platte River Dr. Debris	DENVER	21	D	D			D			D	D		D			D			D			D			D	D			D				D	D			D				D				D			D	D	D	
26	**Westerly Creek** Reach: Westerly Creek Dam to Alameda Ave Debris	AURORA	15		D			D			D			D			D			D			D			D				D					D				D				D				D						
27	**Westerly Creek - MLK Blvd.** Reach: 26th Ave. to Sand Creek Debris	AURORA	13		D						D						D			D			D			D				D					D				D				D				D						
28	**Westerly Creek Dam** Reach: Dam Crest, including Dayton and Clinton Outfalls Debris	DENVER	17		D			D			D			D			D			D			D			D			D			D			D			D			D			D			D						

1.03 SUMMARY OF WORK LIMITS – DENVER COUNTY SCHEDULE 2

1. **Bear Creek** (Lowell Boulevard to Wadsworth Boulevard)
    a. Debris
        i. Typical Cross-section #1.

2. **Bear Creek – Ingalls Tributary** (Confluence with Bear Creek to Pipe Outfall)
    a. Debris
        i. Top of bank to top of bank
        ii. Outfall structure (inside and out of grate)

3. **Bear Creek - Marston Lake North Tributary** (Quincy Avenue to Garrison Street)
    a. Debris
        i. Quincy Avenue to Old Wadsworth
            1. Top of bank to fenceline
            2. Fenceline to service road
        ii. Balsam Way to Garrison Street
            1. Top of bank to top of bank (remove all grass clippings and debris on and around stand pipe)
            2. Fenceline to fenceline

4. **Bear Creek – Newgate Tributary** (Confluence with Bear Creek to Amherst Avenue)
    a. Debris
        i. Top of bank to top of bank

5. **Bear Creek – Pinehurst Tributary** (Storm Sewer Outlet behind Houses)
    a. Debris
        i. Remove debris from storm sewer outlet only

6. **Dry Gulch** (Confluence with Lakewood Gulch to Sheridan Boulevard)
    a. Debris
        i. Typical Cross-section #1

7. **First Creek** (First Creek and First Creek Tributary T within the Denver County Boundary)
    a. Debris
        i. Typical Cross-section #1

8. **First Creek – West Fork Second Creek** (North of E. 72nd Avenue)
    a. Debris
        i. Typical Cross-section #1

9. **Interstate 25 Drainage** (I-25 Culvert to University Boulevard)
    a. Debris
        i. Drainageway to fenceline
        ii. Low flow trickle channel parallel to concrete channel in park

10. **Irondale Gulch – Silverado Detention** (48th Avenue and Pẽna Boulevard)
    a. Debris
        i. Both detention facilities as outlined on aerial photograph

11. **Irondale Gulch – Uvalda Interceptor** (56th Avenue to Wildlife Drive, Rocky Mountain Arsenal)
    a. Debris
        i. Typical Cross-section #1

12. **Irondale Gulch – Maxwell Tributary** (Uvalda Street and Maxwell Place to Chambers Road and 53rd Avenue)
    a. Debris
        i. Low flow channel
    b. Mowing
        i. Weed whack and remove vegetation from channel only
13. **Irondale Gulch – Montbello Tributary** (56th Avenue and Uvalda Street to 51st Avenue and Durham Court to Chambers Road and Gateway Boulevard)
    a. Debris
        i. Low flow channel
    b. Mowing
        i. Weed whack and remove vegetation from channel only
        ii. As outlined on aerial photograph
14. **Lakewood Gulch** (Sheridan Boulevard to the Confluence with the South Platte River)
    a. Debris
        i. Federal Boulevard Sheridan Boulevard
            1. Typical Cross-section #1
        ii. Along Sheridan Boulevard
            1. Top of bank to top of bank
15. **Montbello Drainage – 47th Avenue Tributary** (Havana Street to Kingston Street)
    a. Debris
        i. Top of concrete channel to top of concrete channel (see aerial)
        ii. Vegetation removal along the channel
        iii. As outlined on aerial photograph
16. **Montbello Drainage – 51st Avenue Tributary** (Havana Street to Chambers Road and 46th Avenue)
    a. Debris
        i. Top of concrete channel to top of concrete channel (see aerial)
    b. Mowing
        i. Weed whack and remove vegetation from channel only
        ii. As outlined on aerial photograph
17. **Montbello Drainage – Havana Interceptor** (56th Avenue to Havana Dam, Rocky Mountain Arsenal)
    a. Debris
        i. Typical Cross-section #1
        ii. Perimeter of Havana Pond
        iii. Havana Dam embankment
18. **Montbello Drainage – Havana Tributary** (45th Avenue to 51st Avenue)
    a. Debris
        i. Top of concrete channel to top of concrete channel (see aerial)
19. **Montbello Drainage – Tulsa Court Tributary** (Andrews Drive to Albrook Drive)
    a. Debris
        i. Top of concrete channel to top of concrete channel (see aerial)
    b. Mowing
        i. Weed whack and remove vegetation from channel only
        ii. As outlined on aerial photograph

20. **Racoon Creek** (Dover Street to County Line)
    a. Debris
        i. Top of bank to top of bank

21. **Sand Creek** (Commerce City to Aurora)
    a. Debris
        i. Top of bank to top of bank

22. **Sanderson Gulch** (Confluence with South Platte River to Sheridan Boulevard)
    a. Debris
        i. Confluence to Lipan Street
            1. Top of bank to top of bank
        ii. Lipan Street to Zuni Street
            1. Typical Cross-section #1
        iii. Zuni Street to Clay Street
            1. Fenceline to maintenance path
        iv. Clay Street to Hazel Court
            1. Entire right-of-way
        v. Irving Street to Tennyson Street
            1. Typical Cross-section #1
        vi. Tennyson Street to Sheridan Boulevard
            1. Typical Cross-section #1

23. South Platte River - Northside Park Tributary
    a. Debris
        i. Typical Cross-section #1

24. **Weir Gulch** (Confluence with South Platte River to Sheridan Boulevard)
    a. Debris
        i. Confluence to Bryant Street
            1. Typical Cross-section #1
        ii. Bryant Street to Box Culvert
            1. Entire right-of-way
        iii. Decatur Street to 8th Avenue
            1. Top of north bank to path
        iv. 8th Avenue to Box Culvert
            1. Top of bank to top of bank E
        v. Pond to Hooker Street
            1. Typical Cross-section #1
        vi. Hooker Street to Knox Court
            1. Top of north bank to path
        vii. Osceola Street to First Avenue
            1. Wall to wall
        viii. First Avenue to West Cedar Avenue
            1. Typical Cross-section #1
        ix. West Cedar Avenue to Alameda Avenue
            1. Top of bank to top of bank
        x. Alameda Avenue to West Dakota Avenue
            1. Typical Cross-section #1
        xi. West Dakota Avenue to Virginia Avenue
            1. Entire right-of-way
        xii. Virginia Avenue to Wolff Street
            1. Path to property line
            2. Wall to wall
        xiii. Wolff Street to Custer Place

1. Fence to top of bank
2. Wall to wall

xiv. Custer Place to Center Avenue
1. Path to property line
2. Wall to wall

xv. Center Avenue to Sheridan Boulevard

25. **West Harvard Gulch** (Federal Boulevard to South Platte River Drive)
    a. Debris
        i. Federal Boulevard to South Zuni Street
            1. Top of bank to top of bank
        ii. East of South Raritan Street to South Platte River Drive
            1. Top of bank to property line

26. **Westerly Creek** (East 12th Avenue to East 6th Avenue (inlet))
    a. Debris
        i. 12th Avenue to East 6th Avenue (Inlet)
            1. Typical Cross-section #1
        ii. 11th Avenue to 13th Avenue
            1. Typical Cross-section #1

27. **Westerly Creek at MLK Boulevard** (26th Avenue to Sand Creek)
    a. Debris
        i. Typical Cross-section #1

28. **Westerly Creek Dam** (Dam Crest, including Dayton and Clinton Outfalls)
    a. Debris
        i. 16 toe drain outlets
        ii. Entire embankment and spillway
        iii. Dayton and Clinton Outfalls
        iv. Trashrack at dam outlet

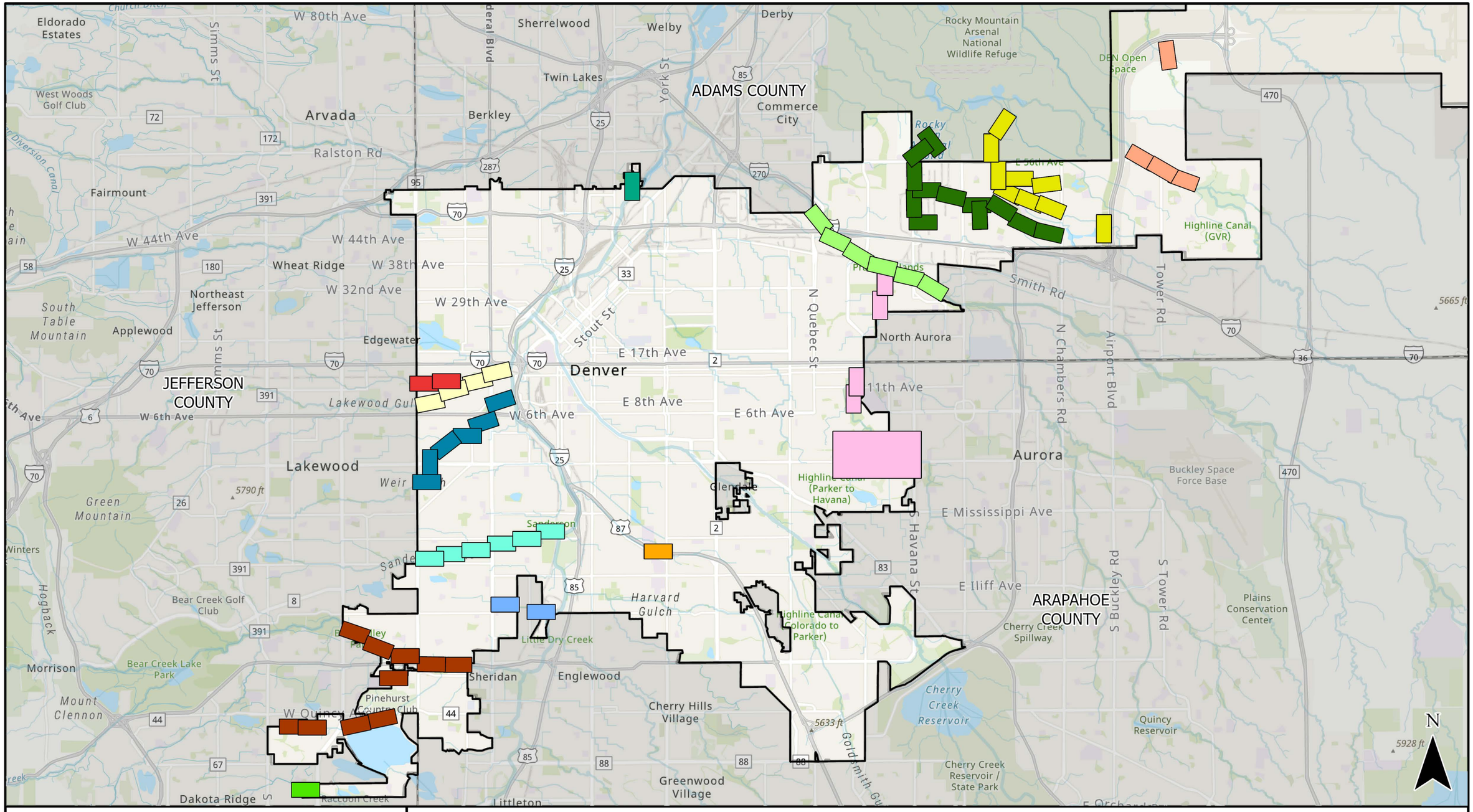

MILE HIGH FLOOD DISTRICT

ROUTINE MAINTENANCE

DENVER 2

- BEAR CREEK (Pages 1-11)
- DRY GULCH (Pages 12-14)
- FIRST CREEK (Pages 15-19)
- INTERSTATE-25 (Page 20)
- IRONDALE GULCH (Pages 21-30)
- LAKEWOOD GULCH (Pages 31-35)
- MONTBELLO DRAINAGE (Pages 36-48)
- RACCOON CREEK (Page 49)
- SAND CREEK (Pages 50-56)
- SANDERSON GULCH (Pages 57-63)
- SOUTH PLATTE RIVER (Page 64)
- WEIR GULCH (Pages 65-71)
- WEST HARVARD GULCH (Pages 72-74)
- WESTERLY CREEK (Pages 75-80)

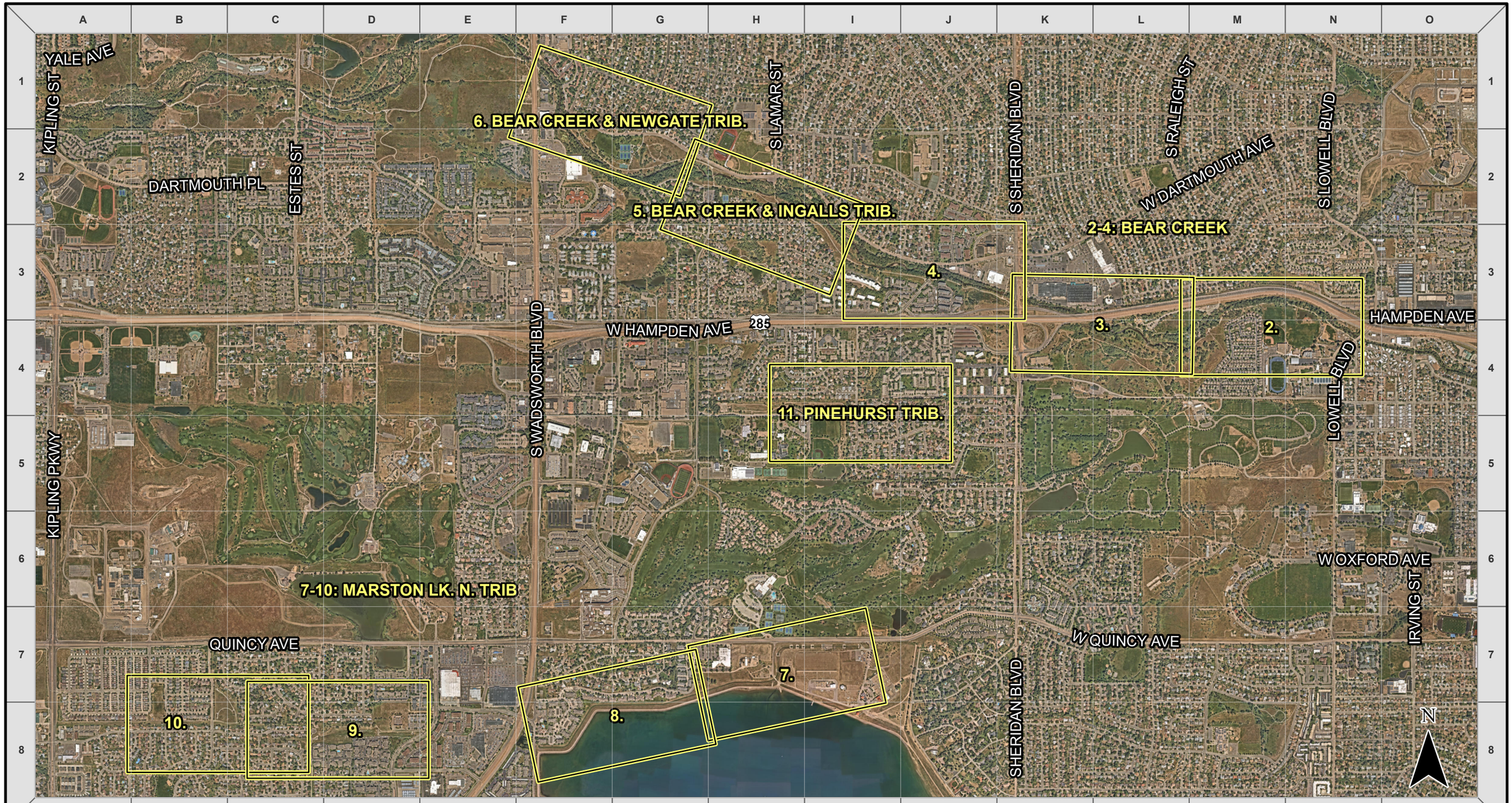

MILE HIGH FLOOD DISTRICT

ROUTINE MAINTENANCE

LEGEND

Extent of Map

1 Grid Length = 1,600 Ft

Index Map

Bear Creek

Pages 2 - 11

Exported: 2/7/2024

Imagery Source: Nearmap 8/16/2023

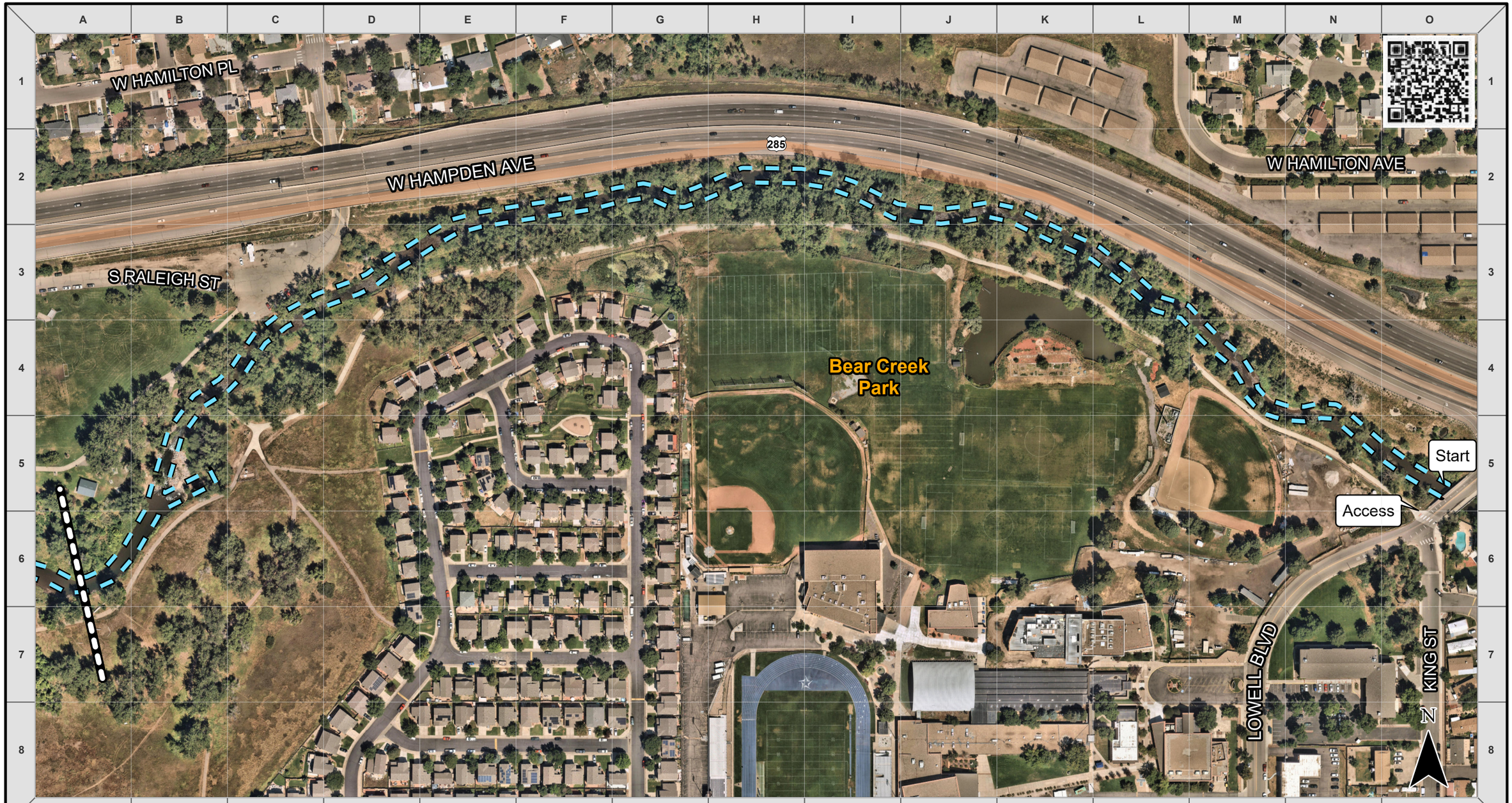

MILE HIGH FLOOD DISTRICT

ROUTINE MAINTENANCE

LEGEND

Debris Management

Match Line (See Adjacent Page)

1 Grid Length = 200 Ft

Bear Creek

Exported: 2/7/2024

Imagery Source: Nearmap 8/16/2023

MILE HIGH FLOOD DISTRICT

ROUTINE MAINTENANCE

LEGEND

Debris Management

Match Line (See Adjacent Page)

1 Grid Length = 200 Ft

Bear Creek

Exported: 2/7/2024

Imagery Source: Nearmap 8/16/2023

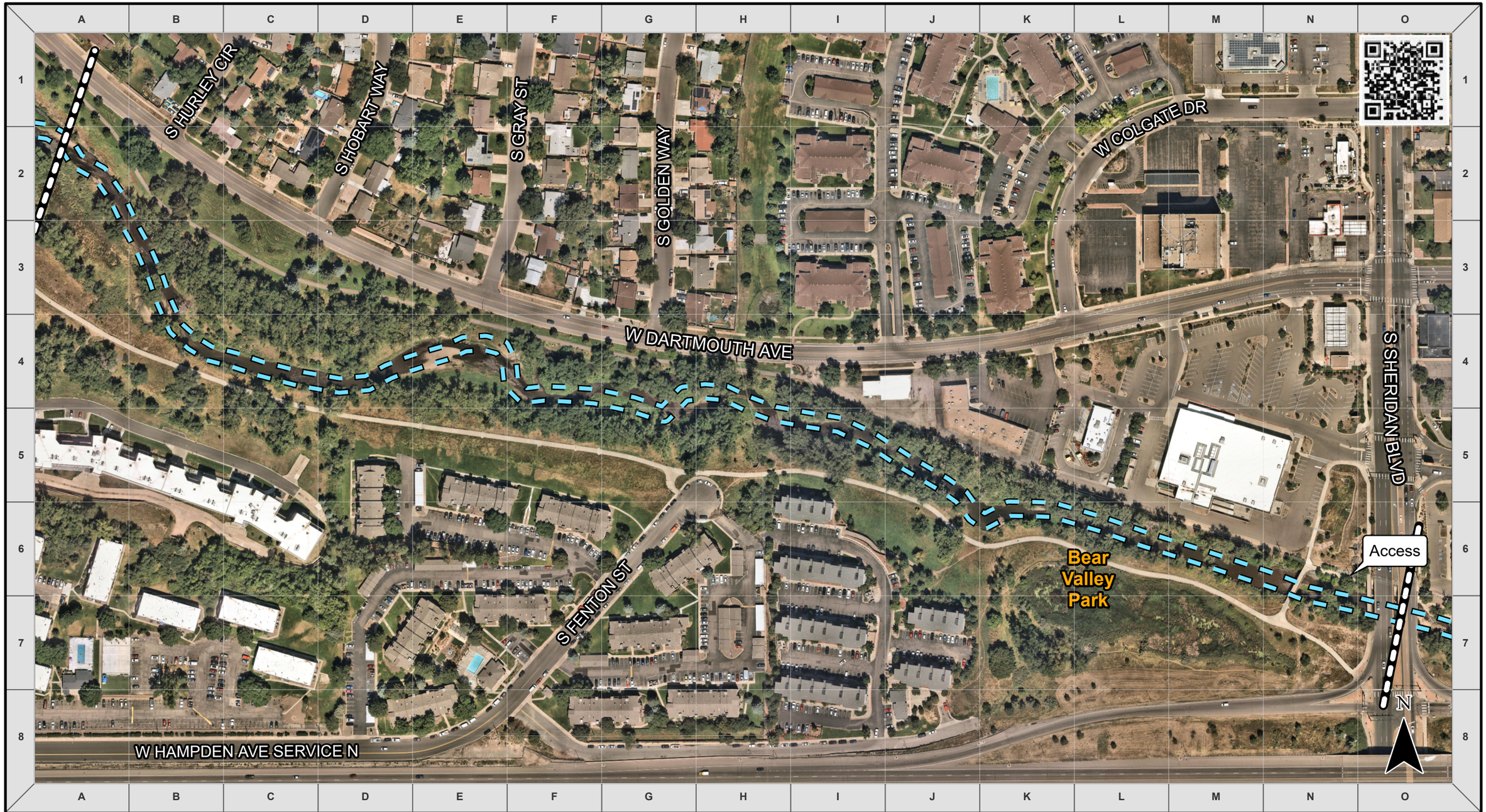

MILE HIGH FLOOD DISTRICT

ROUTINE MAINTENANCE

LEGEND

Debris Management

Match Line (See Adjacent Page)

1 Grid Length = 200 Ft

Bear Creek

Exported: 2/7/2024

Imagery Source: Nearmap 8/16/2023

MILE HIGH FLOOD DISTRICT

ROUTINE MAINTENANCE

LEGEND

Debris Management

Match Line (See Adjacent Page)

1 Grid Length = 200 Ft

Bear Creek
& Ingalls Tributary

Exported: 2/7/2024

Imagery Source: Nearmap 8/16/2023

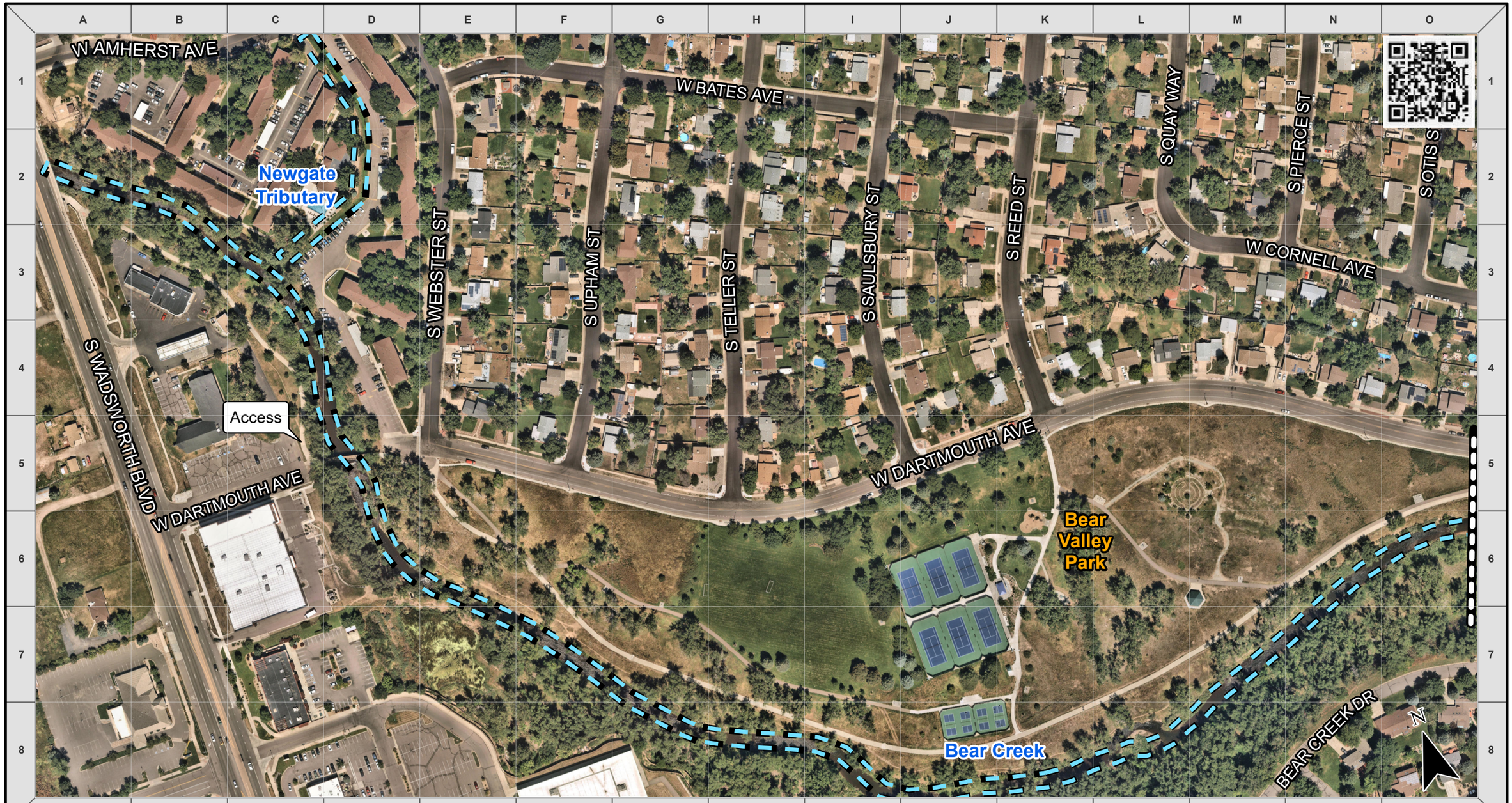

MILE HIGH FLOOD DISTRICT

ROUTINE MAINTENANCE

LEGEND

Debris Management

Match Line (See Adjacent Page)

1 Grid Length = 200 Ft

Bear Creek

& Newgate Tributary

Exported: 2/7/2024

Imagery Source: Nearmap 8/16/2023

MILE HIGH FLOOD DISTRICT

ROUTINE MAINTENANCE

LEGEND

Debris Management

Match Line (See Adjacent Page)

1 Grid Length = 200 Ft

Bear Creek

Marston Lake North Tributary

Exported: 2/7/2024

Imagery Source: Nearmap 8/16/2023

MILE HIGH FLOOD DISTRICT

ROUTINE MAINTENANCE

LEGEND

Debris Management

Match Line (See Adjacent Page)

1 Grid Length = 200 Ft

Bear Creek

Marston Lake North Tributary

Exported: 2/7/2024

Imagery Source: Nearmap 8/16/2023

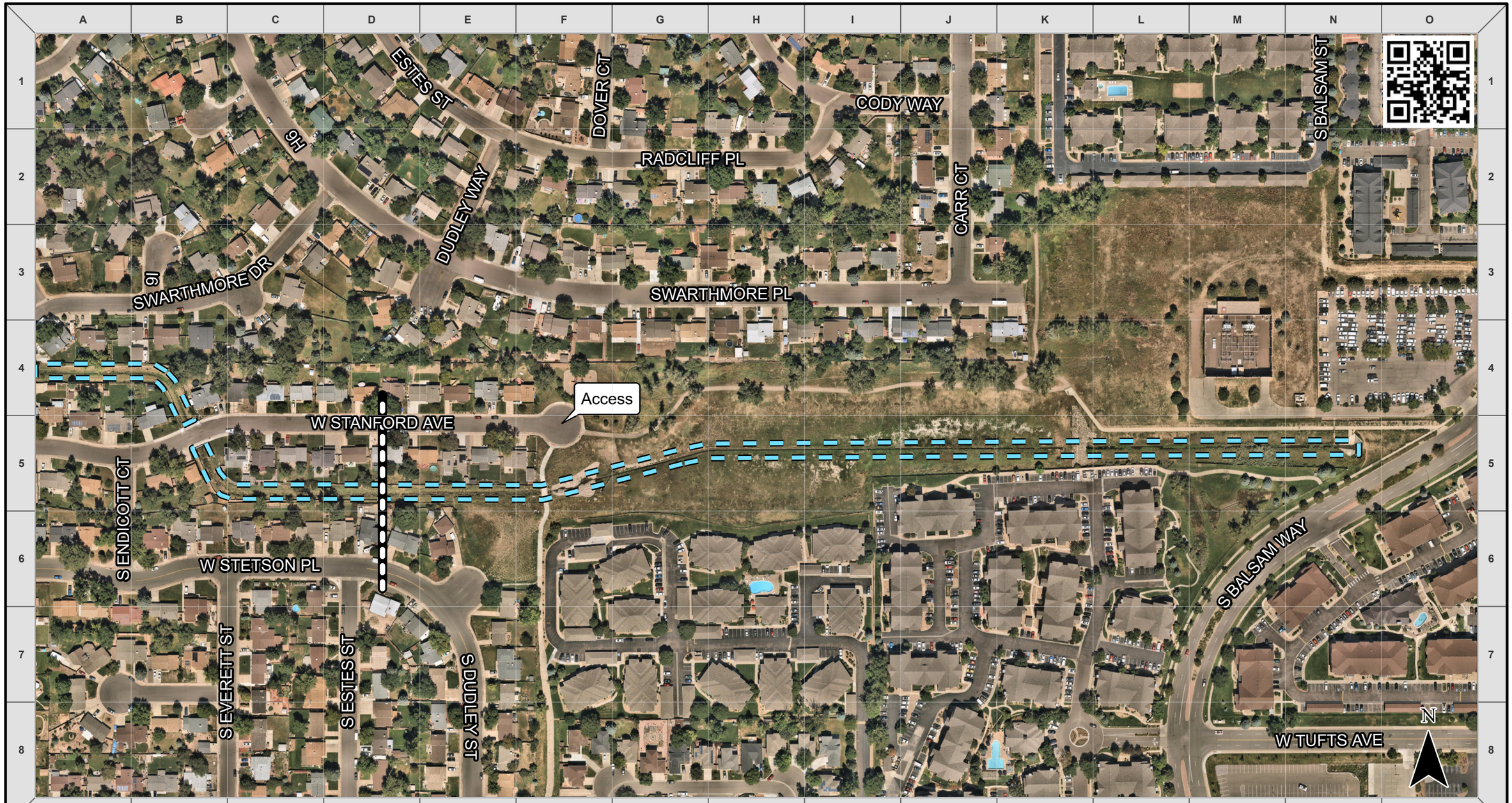

MILE HIGH FLOOD DISTRICT

ROUTINE MAINTENANCE

LEGEND

Debris Management

Match Line (See Adjacent Page)

1 Grid Length = 200 Ft

Bear Creek

Marston Lake North Tributary

Exported: 2/7/2024

Imagery Source: Nearmap 8/16/2023

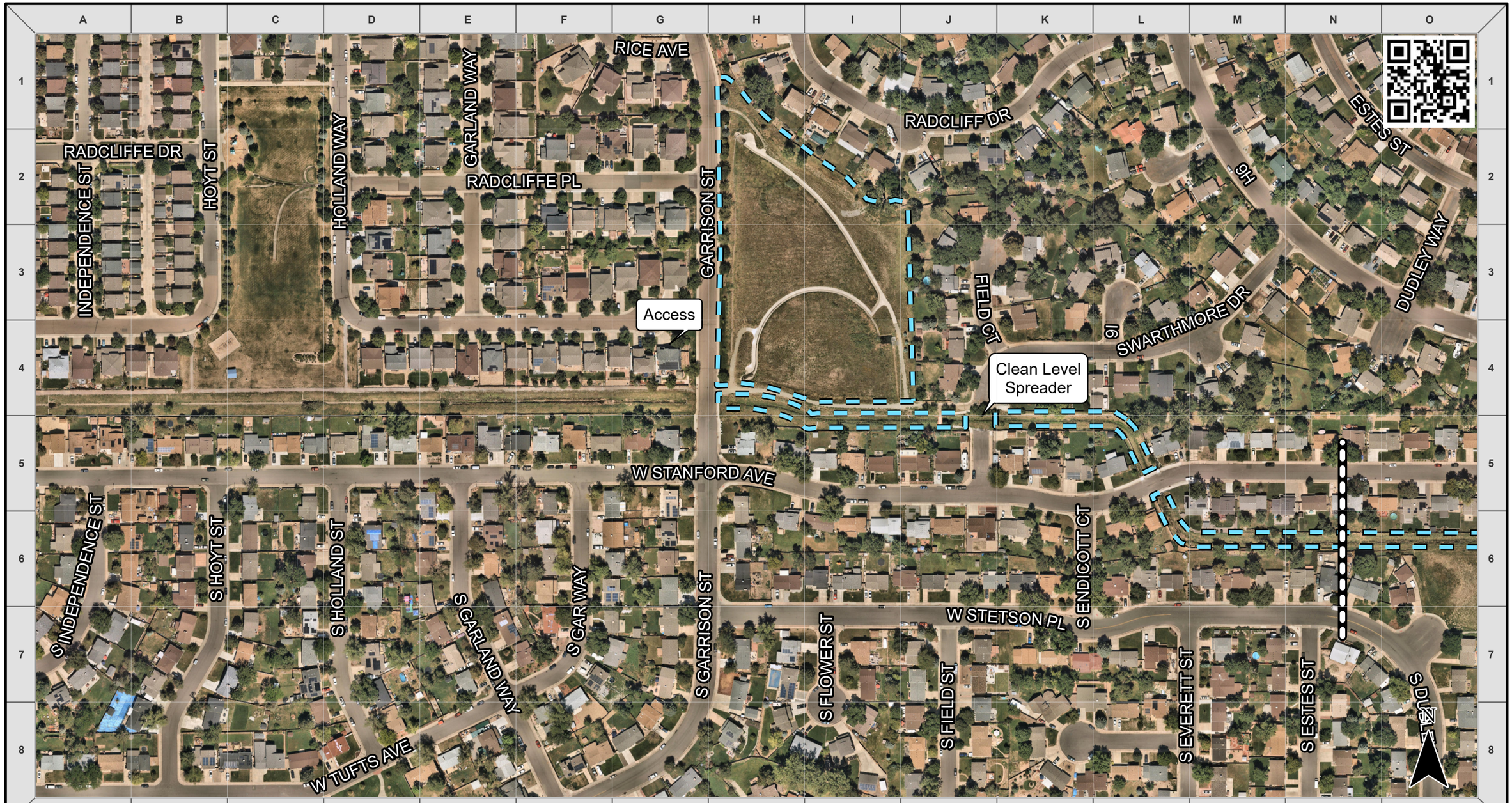

MILE HIGH FLOOD DISTRICT

ROUTINE MAINTENANCE

LEGEND

Debris Management

Match Line (See Adjacent Page)

1 Grid Length = 200 Ft

Bear Creek

Marston Lake North Tributary

Exported: 2/7/2024

Imagery Source: Nearmap 8/16/2023

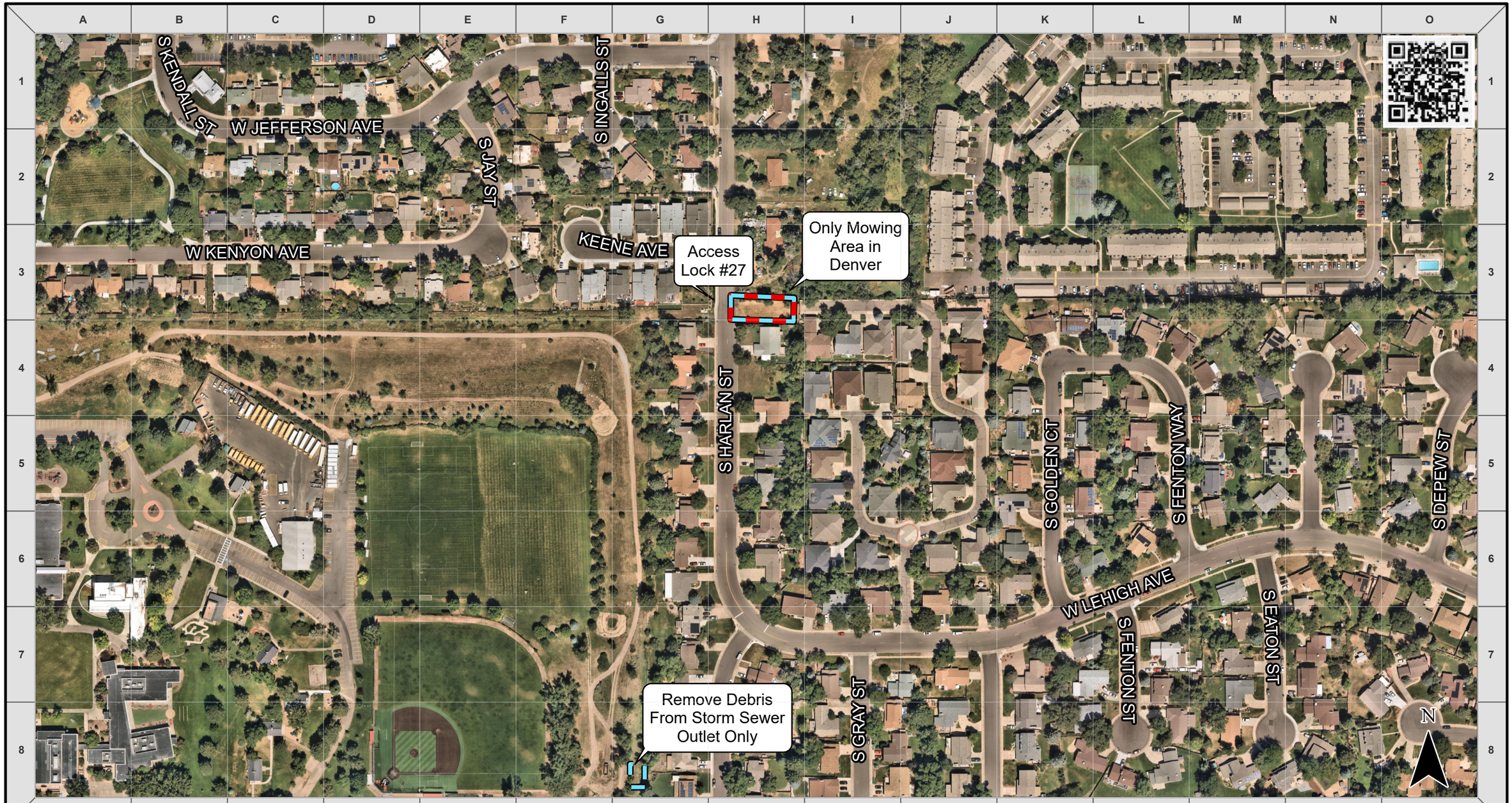

MILE HIGH FLOOD DISTRICT

ROUTINE MAINTENANCE

LEGEND

Debris Management

Vegetation Management

1 Grid Length = 200 Ft

Bear Creek

Pinehurst Tributary

Exported: 2/15/2024

Imagery Source: Nearmap 8/16/2023

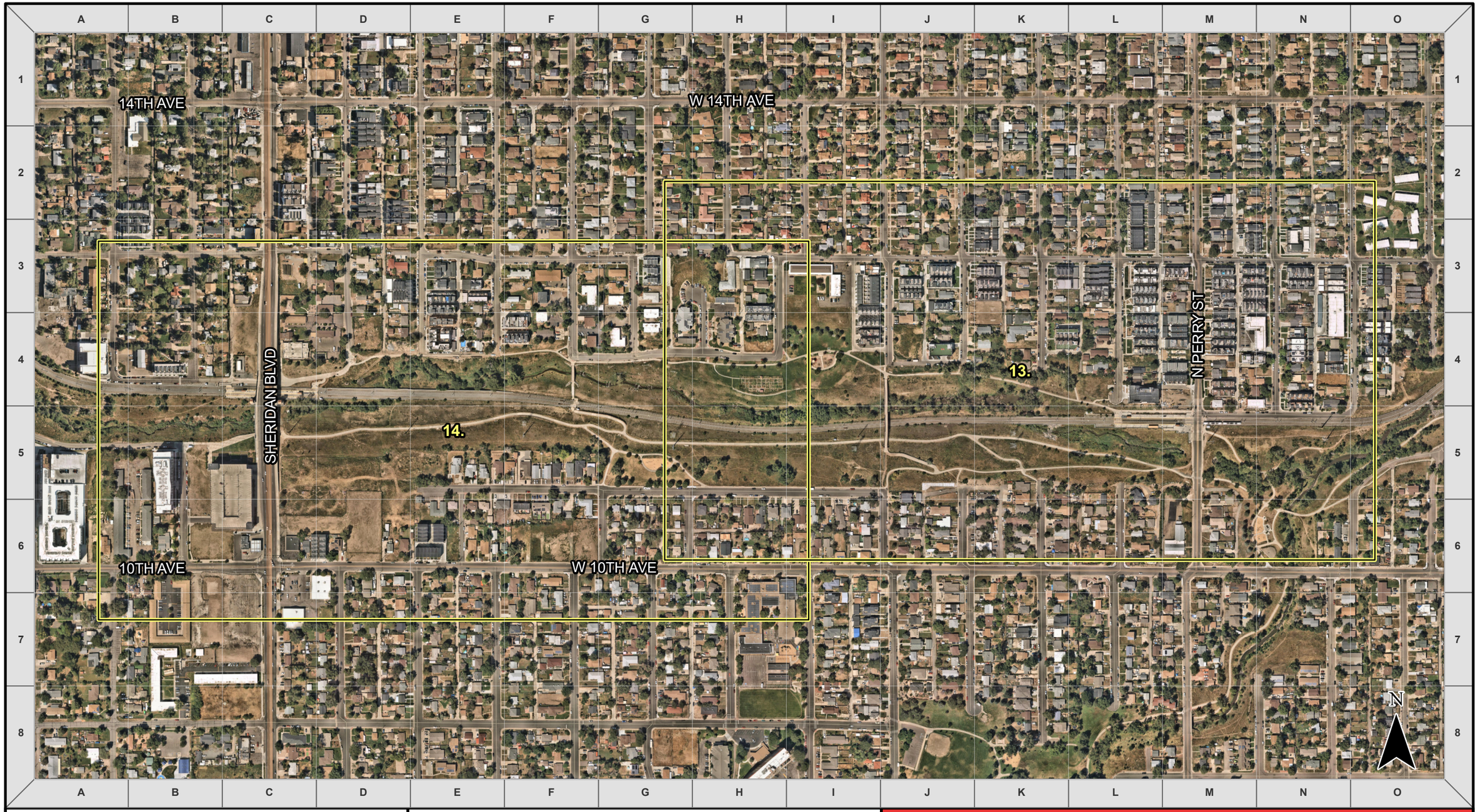

MHFD

MILE HIGH FLOOD DISTRICT

ROUTINE MAINTENANCE

LEGEND

Extent of Map

1 Grid Length = 400 Ft

Index Map

Dry Gulch

Pages 13-14

Exported: 2/7/2024

Imagery Source: Nearmap 8/16/2023

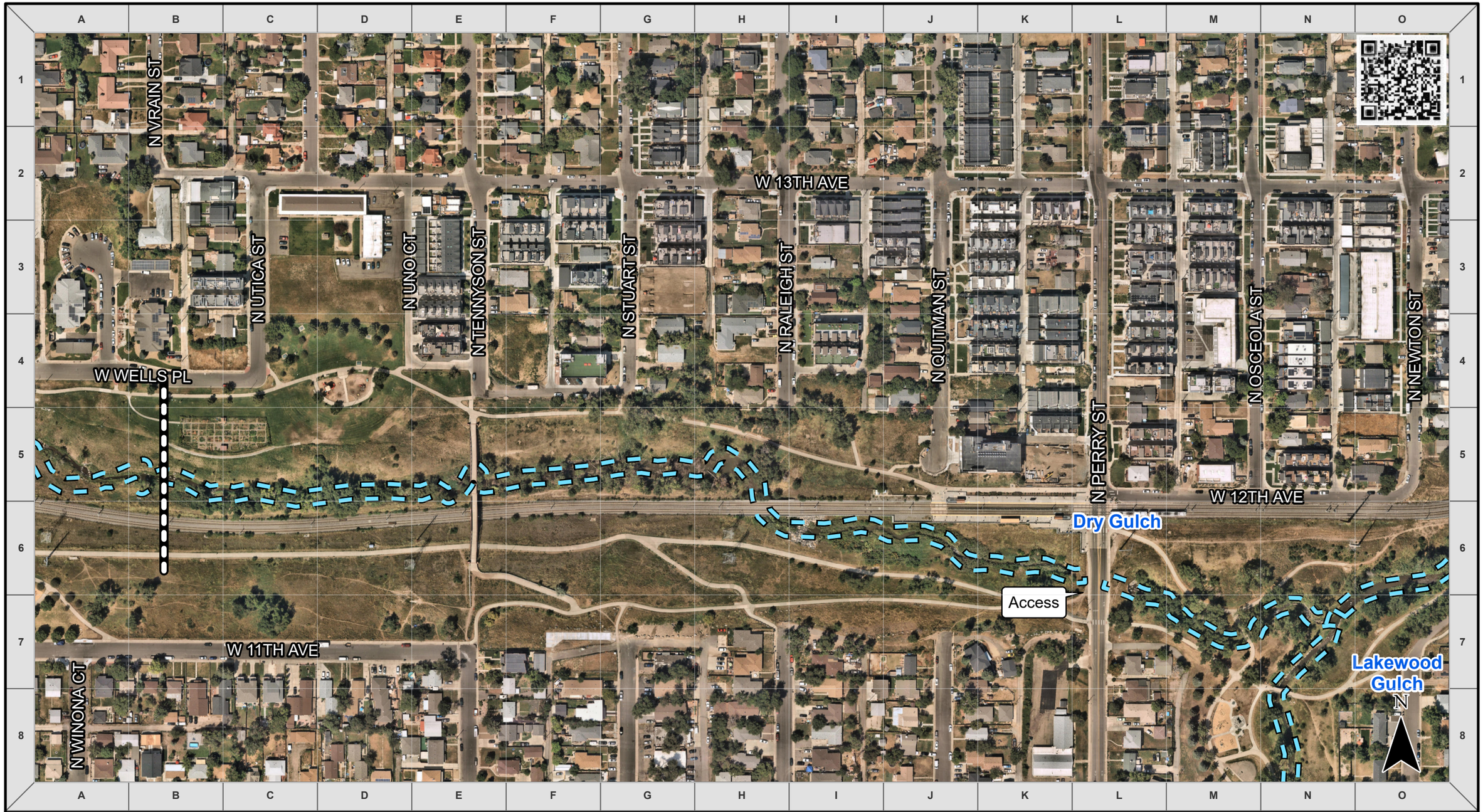

MILE HIGH FLOOD DISTRICT

ROUTINE MAINTENANCE

LEGEND

Debris Management

Match Line (See Adjacent Page)

1 Grid Length = 200 Ft

Dry Gulch

Exported: 2/7/2024

Imagery Source: Nearmap 8/16/2023

13TH AVE
W 13TH AVE
BENTON ST
AMES ST
N ZENOBIA ST
N YATES ST
N XAVIER ST
N WOLFF ST
N WINONA CT
N VRAIN ST
N UTICA S
W WELLS PL
12TH AVE
Access
SHERIDAN BLVD
N AMES ST
W 11TH AVE
10TH AVE
W 10TH AVE
N

MILE HIGH FLOOD DISTRICT

ROUTINE MAINTENANCE

LEGEND

Debris Management

Match Line (See Adjacent Page)

1 Grid Length = 200 Ft

Dry Gulch

Exported: 2/7/2024

Imagery Source: Nearmap 8/16/2023

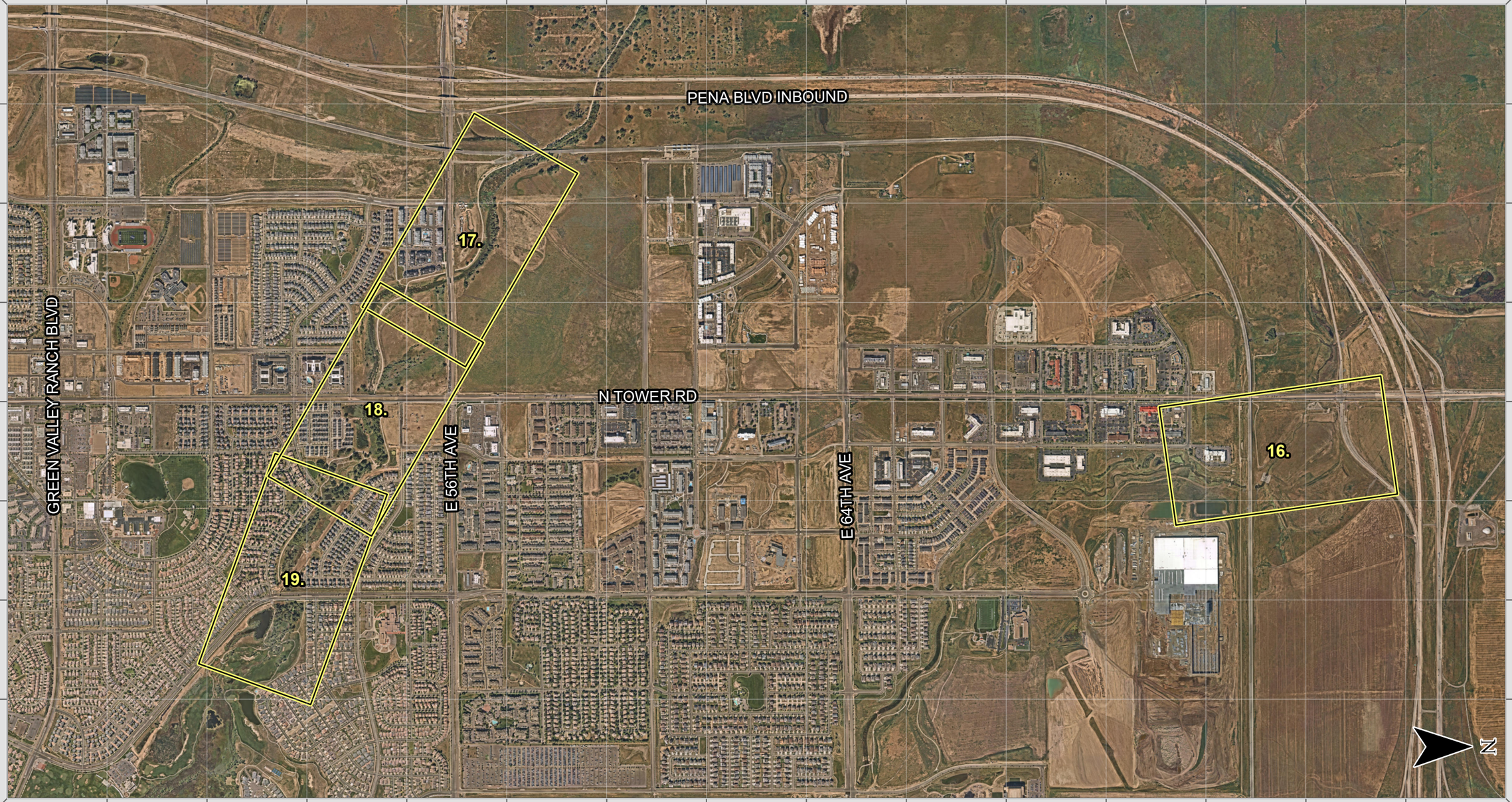

MILE HIGH FLOOD DISTRICT

ROUTINE MAINTENANCE

LEGEND

Extent of Map

1 Grid Length = 1,350 Ft

Index Map

First Creek

Pages 16-19

Exported: 2/7/2024

Imagery Source: Nearmap 8/16/2023

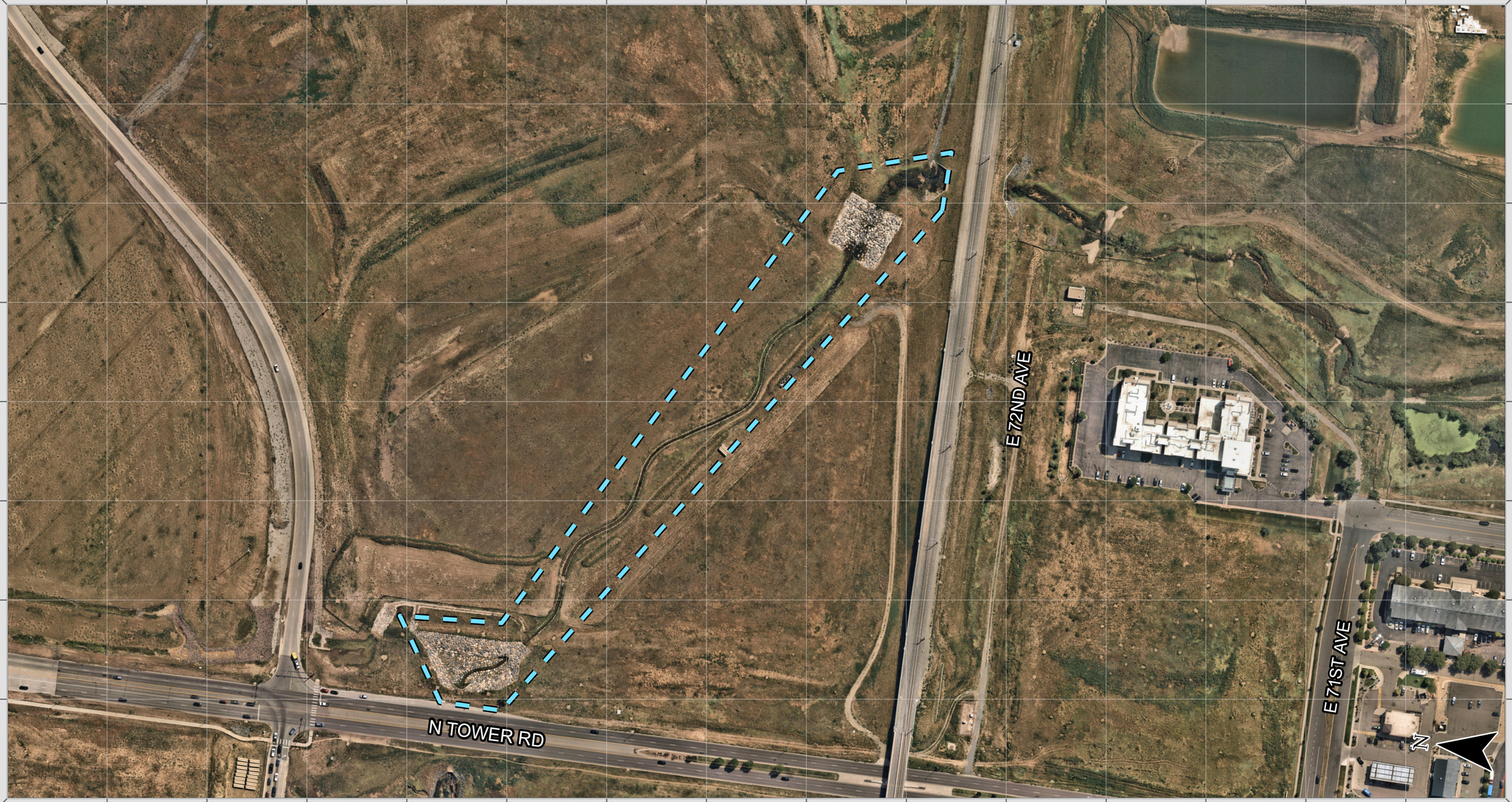

MILE HIGH FLOOD DISTRICT

ROUTINE MAINTENANCE

LEGEND

Debris Management

1 Grid Length = 200 Ft

First Creek

West Fork Second Creek

Exported: 2/7/2024

Imagery Source: Nearmap 8/16/2023

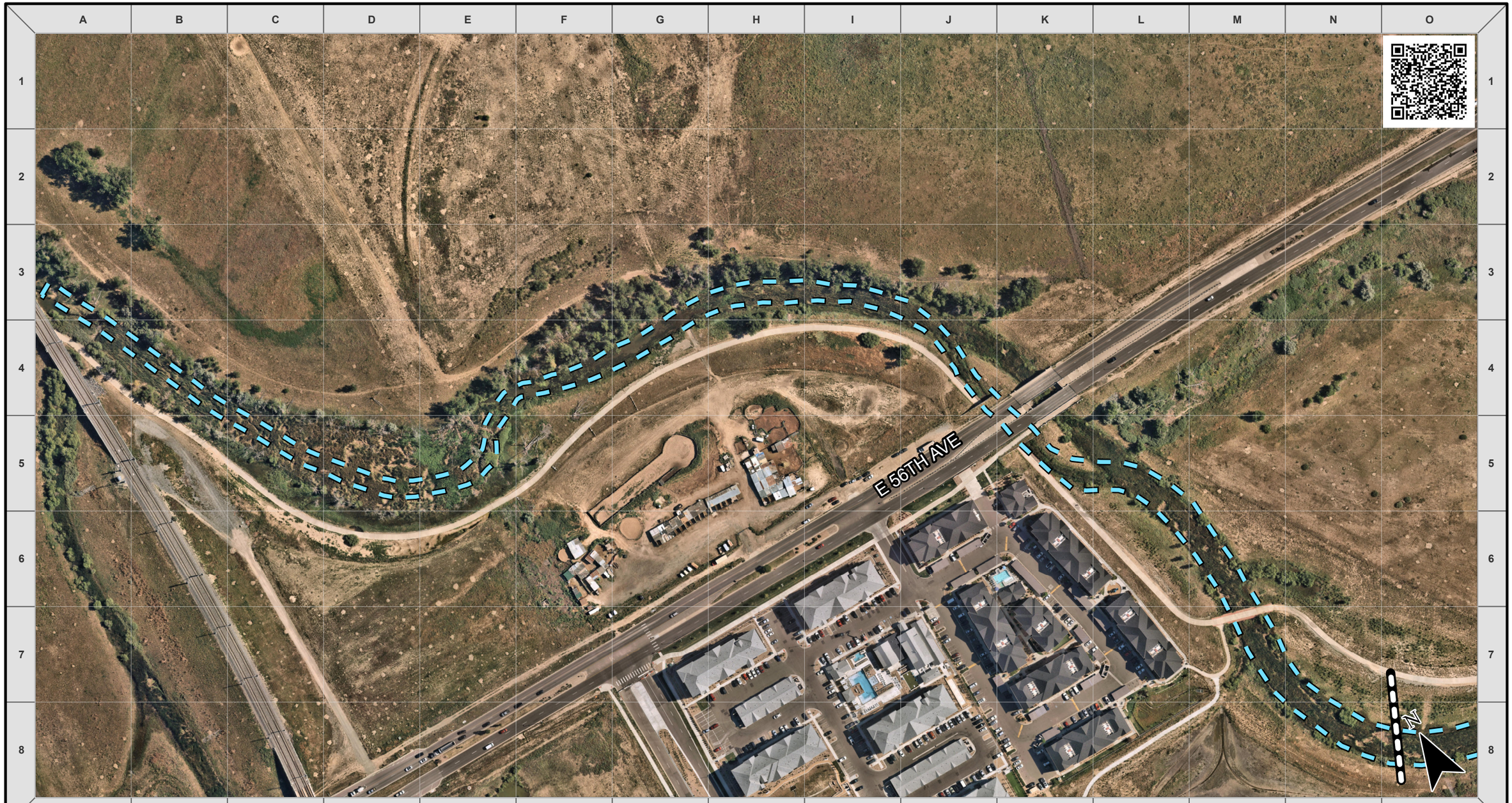

MILE HIGH FLOOD DISTRICT

ROUTINE MAINTENANCE

LEGEND

Debris Management

Match Line (See Adjacent Page)

1 Grid Length = 200 Ft

First Creek

Exported: 2/7/2024

Imagery Source: Nearmap 8/16/2023

MILE HIGH FLOOD DISTRICT

ROUTINE MAINTENANCE

LEGEND

Debris Management

Match Line (See Adjacent Page)

1 Grid Length = 200 Ft

First Creek

Exported: 2/7/2024

Imagery Source: Nearmap 8/16/2023

MILE HIGH FLOOD DISTRICT

ROUTINE MAINTENANCE

LEGEND

Debris Management

Match Line (See Adjacent Page)

1 Grid Length = 200 Ft

First Creek

Exported: 2/7/2024

Imagery Source: Nearmap 8/16/2023

MILE HIGH FLOOD DISTRICT

ROUTINE MAINTENANCE

LEGEND

Debris Management

1 Grid Length = 200 Ft

Interstate-25

Drainage

Exported: 2/7/2024

Imagery Source: Nearmap 8/16/2023

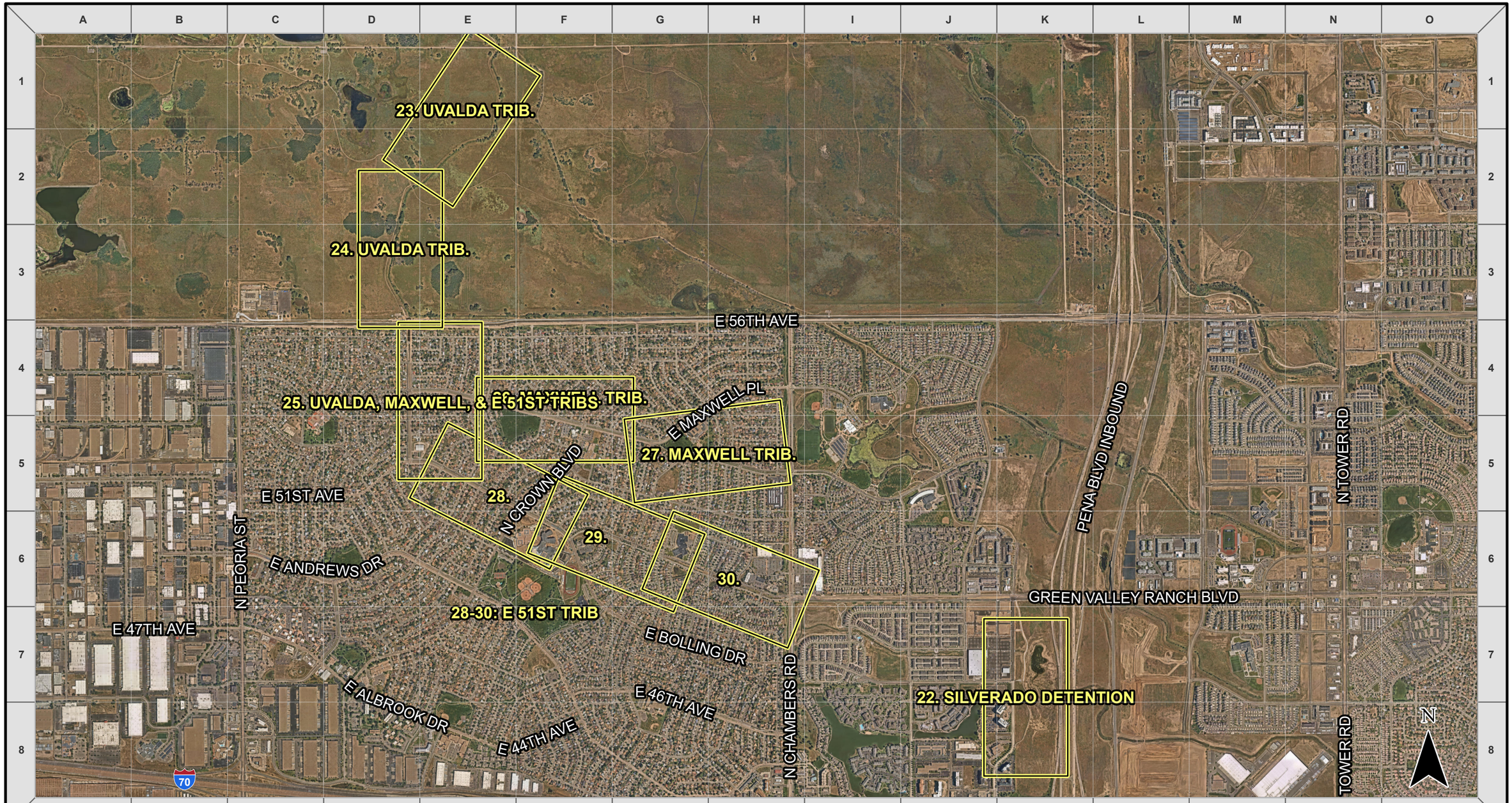

MILE HIGH FLOOD DISTRICT

ROUTINE MAINTENANCE

LEGEND

Extent of Map

1 Grid Length = 1,850 Ft

Index Map

Irondale Gulch

Pages 22-30

Exported: 2/7/2024

Imagery Source: Nearmap 8/16/2023

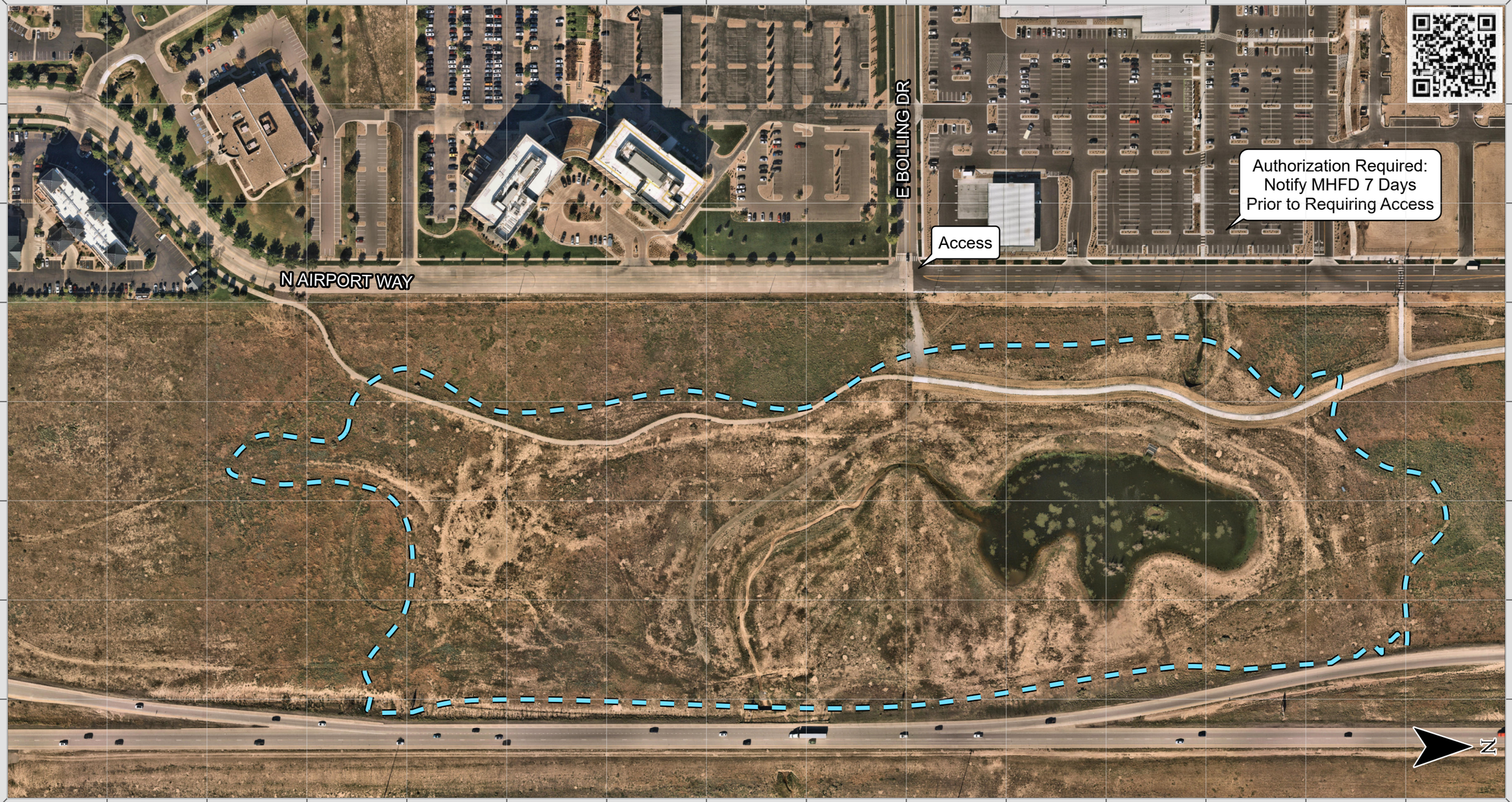

MILE HIGH FLOOD DISTRICT

ROUTINE MAINTENANCE

LEGEND

Debris Management

1 Grid Length = 200 Ft

Irondale Gulch

Silverado Detention

Exported: 2/7/2024

Imagery Source: Nearmap 8/16/2023

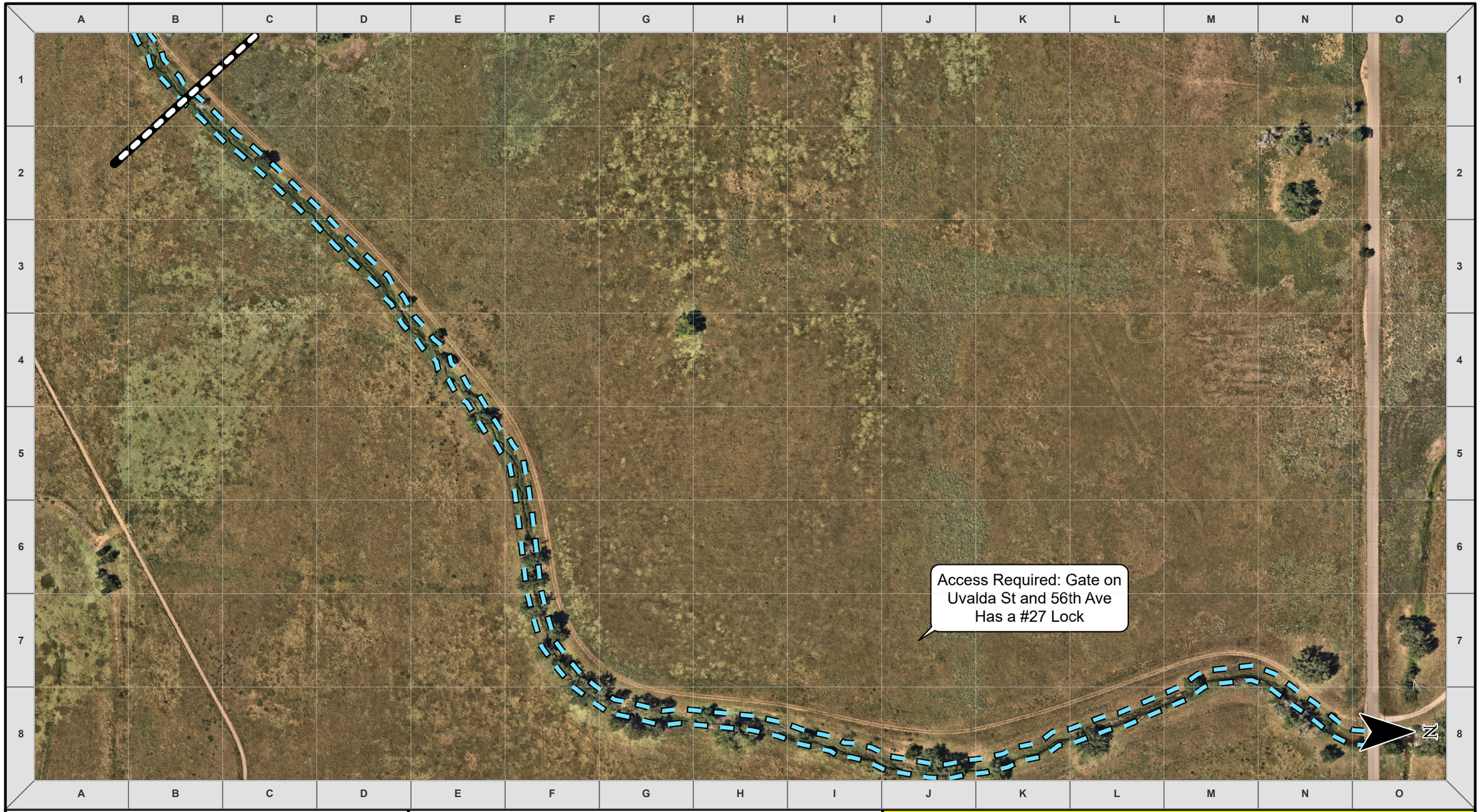

MILE HIGH FLOOD DISTRICT

ROUTINE MAINTENANCE

LEGEND

Debris Management

Match Line (See Adjacent Page)

1 Grid Length = 200 Ft

Irondale Gulch

Uvalda Tributary

Rocky Mountain Arsenal

Exported: 2/7/2024

Imagery Source: Nearmap 8/16/2023

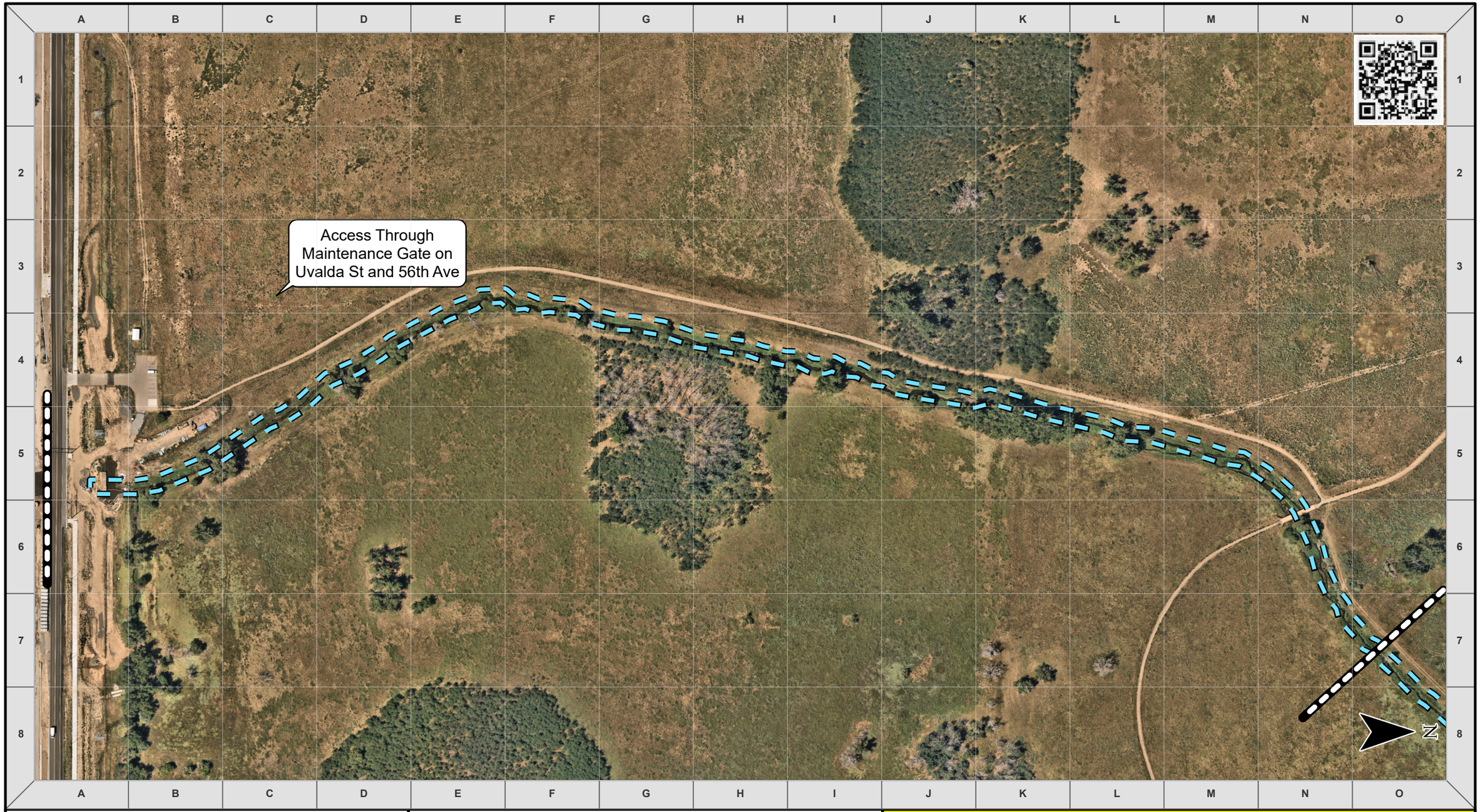

MILE HIGH FLOOD DISTRICT

ROUTINE MAINTENANCE

LEGEND

Debris Management

Match Line (See Adjacent Page)

1 Grid Length = 200 Ft

Irondale Gulch

Uvalda Tributary

Exported: 2/7/2024

Imagery Source: Nearmap 8/16/2023

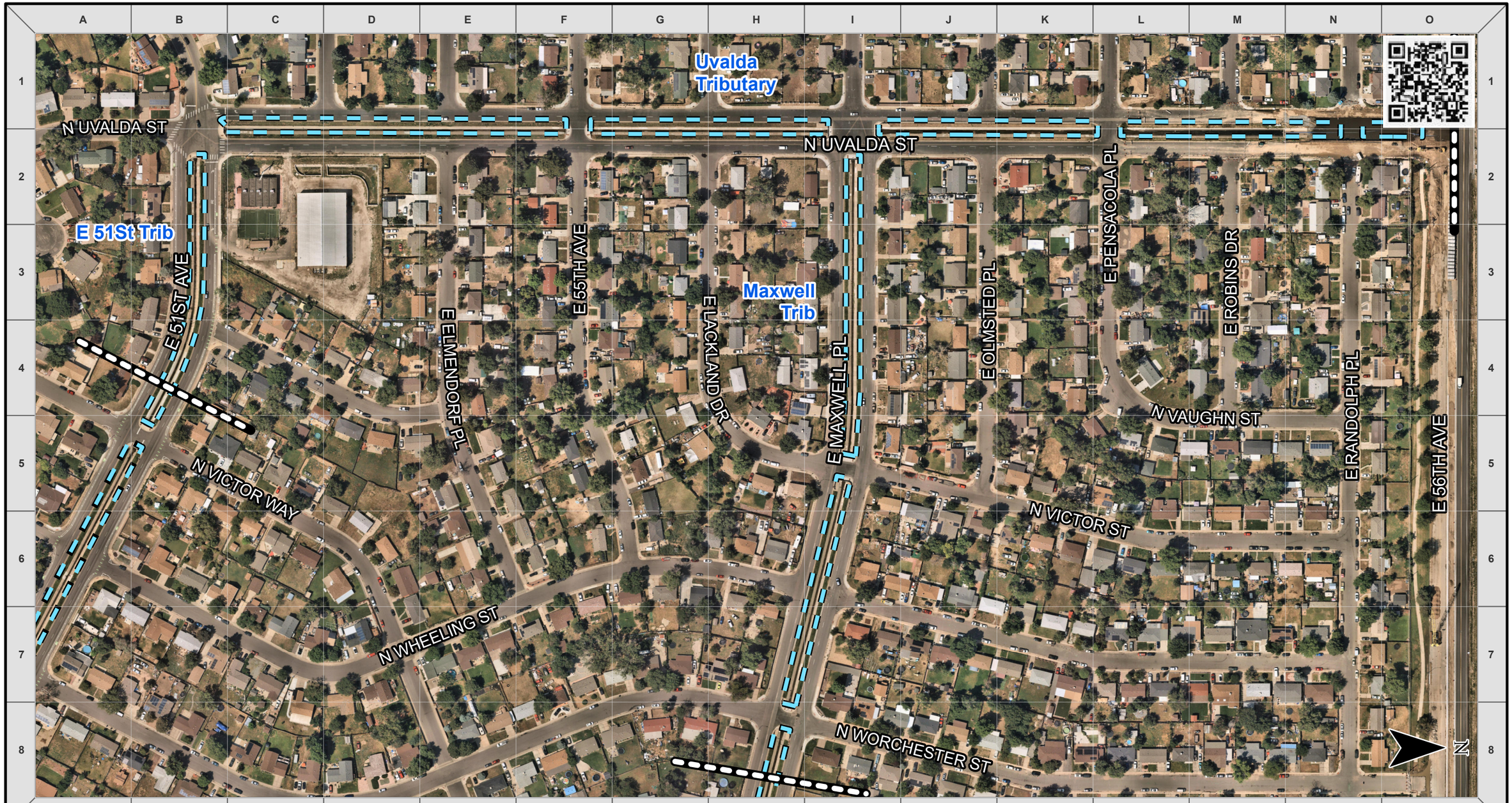

MILE HIGH FLOOD DISTRICT

ROUTINE MAINTENANCE

LEGEND

Debris Management

Match Line (See Adjacent Page)

1 Grid Length = 200 Ft

Irondale Gulch

Uvalda Tributary
Maxwell Trib. & E 51st Trib.

Exported: 2/7/2024

Imagery Source: Nearmap 8/16/2023

MILE HIGH FLOOD DISTRICT

ROUTINE MAINTENANCE

LEGEND

Debris Management

Match Line (See Adjacent Page)

1 Grid Length = 200 Ft

Irondale Gulch

Maxwell Tributary

Exported: 2/7/2024

Imagery Source: Nearmap 8/16/2023

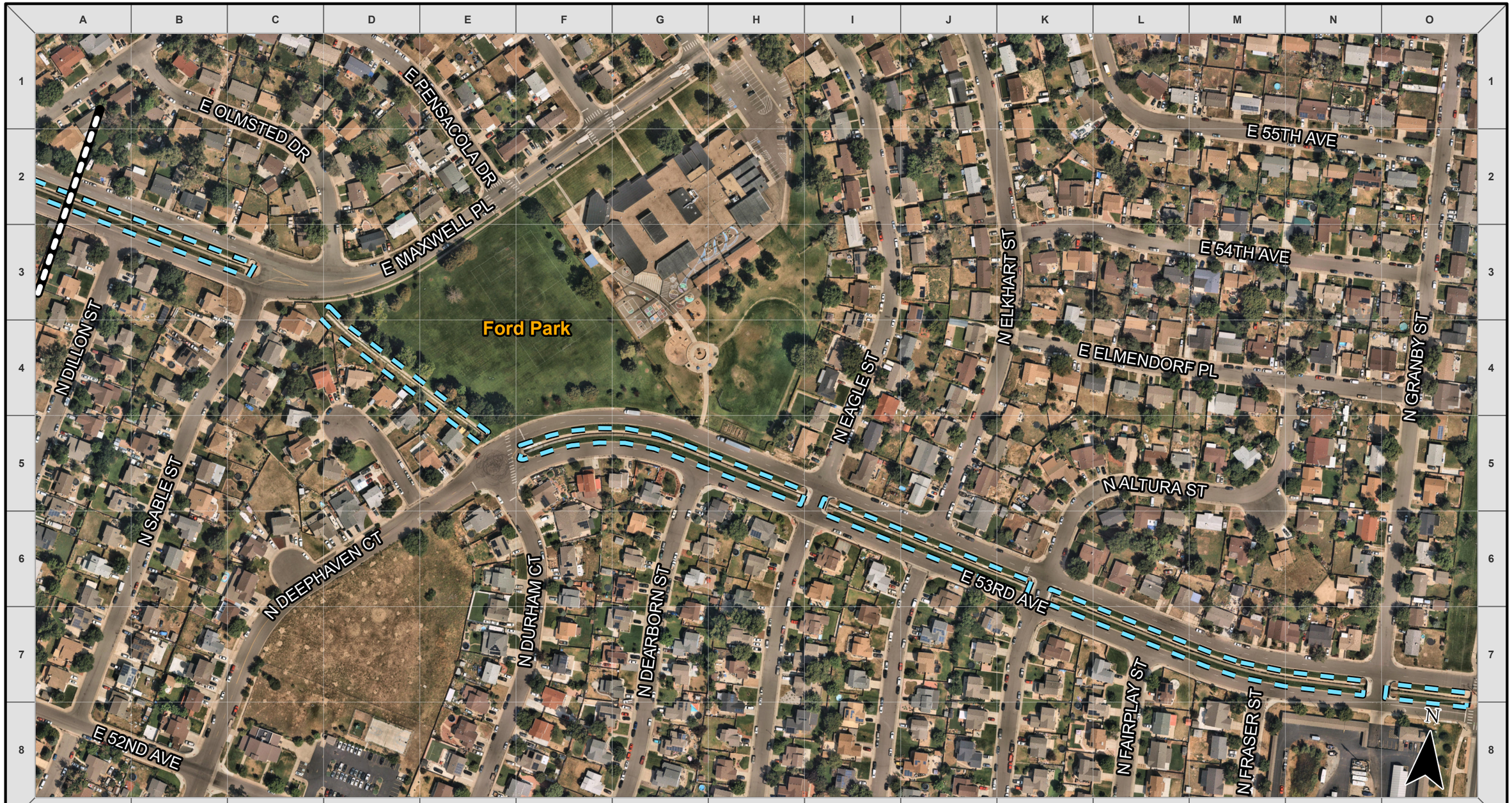

MILE HIGH FLOOD DISTRICT

ROUTINE MAINTENANCE

LEGEND

Debris Management

Match Line (See Adjacent Page)

1 Grid Length = 200 Ft

Irondale Gulch

Maxwell Tributary

Exported: 2/7/2024

Imagery Source: Nearmap 8/16/2023

MILE HIGH FLOOD DISTRICT

ROUTINE MAINTENANCE

LEGEND

Debris Management

Match Line (See Adjacent Page)

1 Grid Length = 200 Ft

Irondale Gulch

E. 51st Tributary

Exported: 2/7/2024

Imagery Source: Nearmap 8/16/2023

MILE HIGH FLOOD DISTRICT

ROUTINE MAINTENANCE

LEGEND

Debris Management

Match Line (See Adjacent Page)

1 Grid Length = 200 Ft

Irondale Gulch

E. 51st Tributary

Exported: 2/7/2024

Imagery Source: Nearmap 8/16/2023

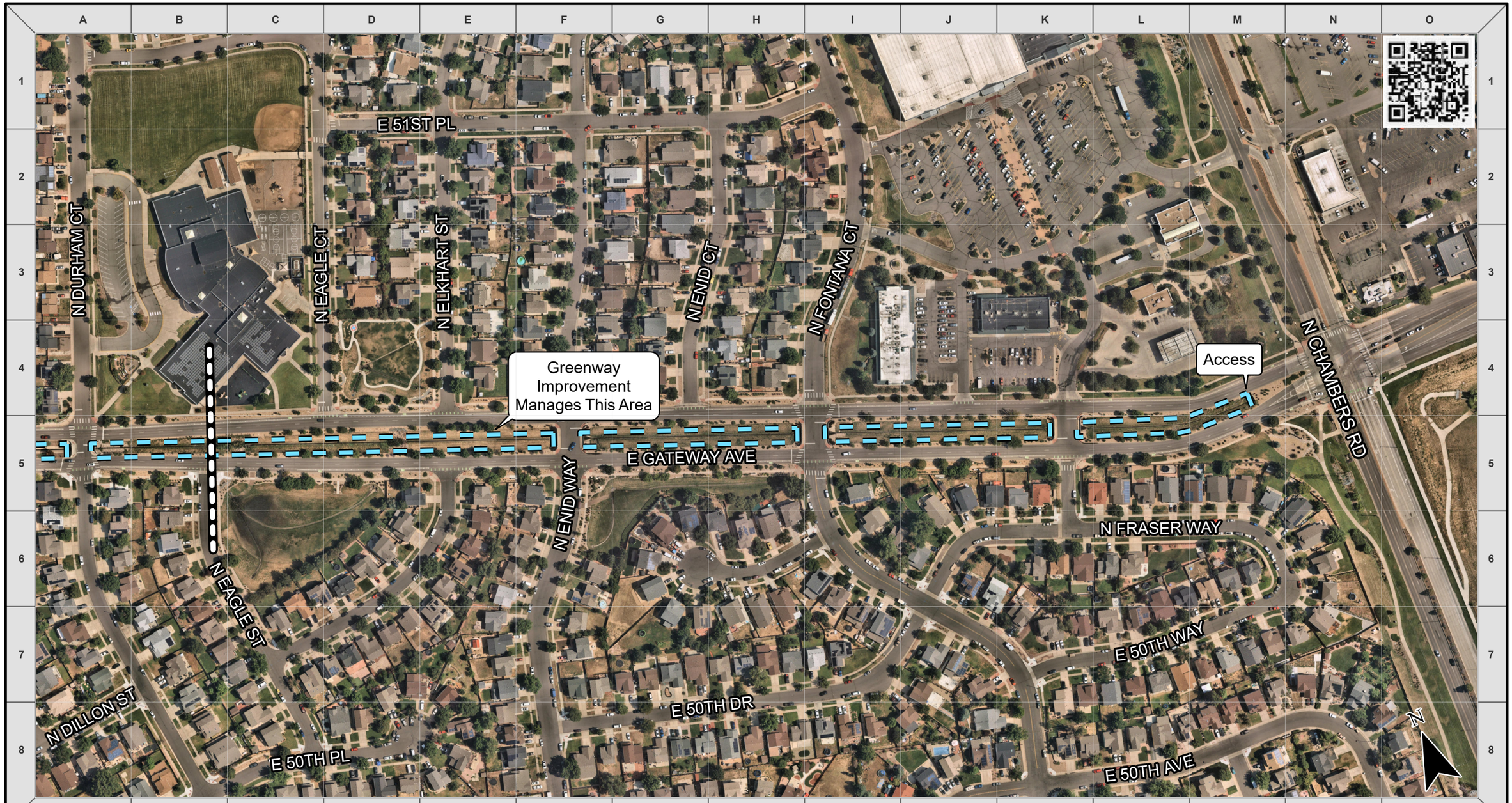

MILE HIGH FLOOD DISTRICT

ROUTINE MAINTENANCE

LEGEND

Debris Management

Match Line (See Adjacent Page)

1 Grid Length = 200 Ft

Irondale Gulch

E. 51st Tributary

Exported: 2/7/2024

Imagery Source: Nearmap 8/16/2023

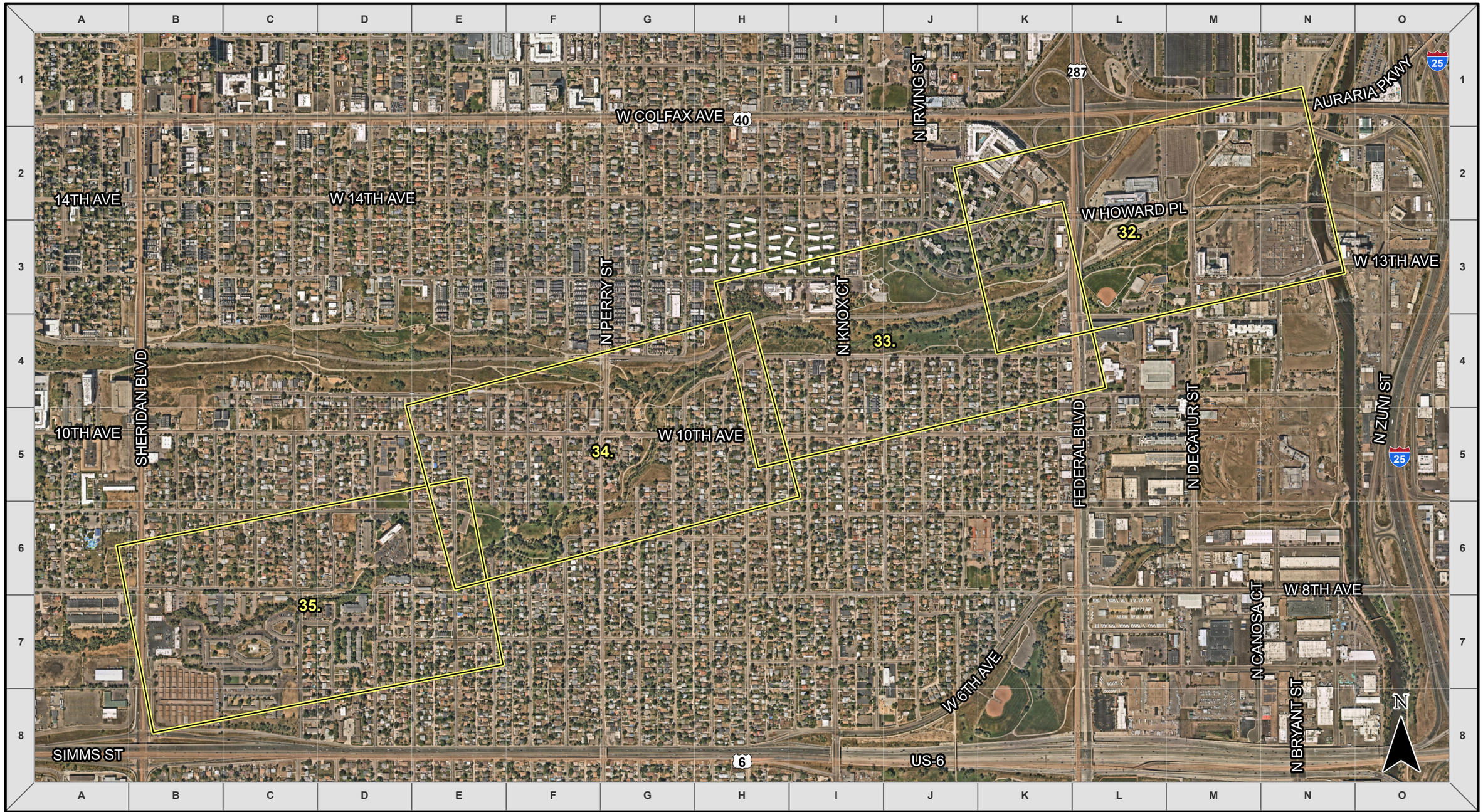

MILE HIGH FLOOD DISTRICT

ROUTINE MAINTENANCE

LEGEND

Extent of Map

1 Grid Length = 800 Ft

Index Map

Lakewood Gulch

Pages 32-35

Exported: 2/7/2024

Imagery Source: Nearmap 8/16/2023

MHFD
MILE HIGH FLOOD DISTRICT
ROUTINE MAINTENANCE

LEGEND

Debris Management

Match Line (See Adjacent Page)

1 Grid Length = 200 Ft

Lakewood Gulch

Exported: 2/7/2024

Imagery Source: Nearmap 8/16/2023

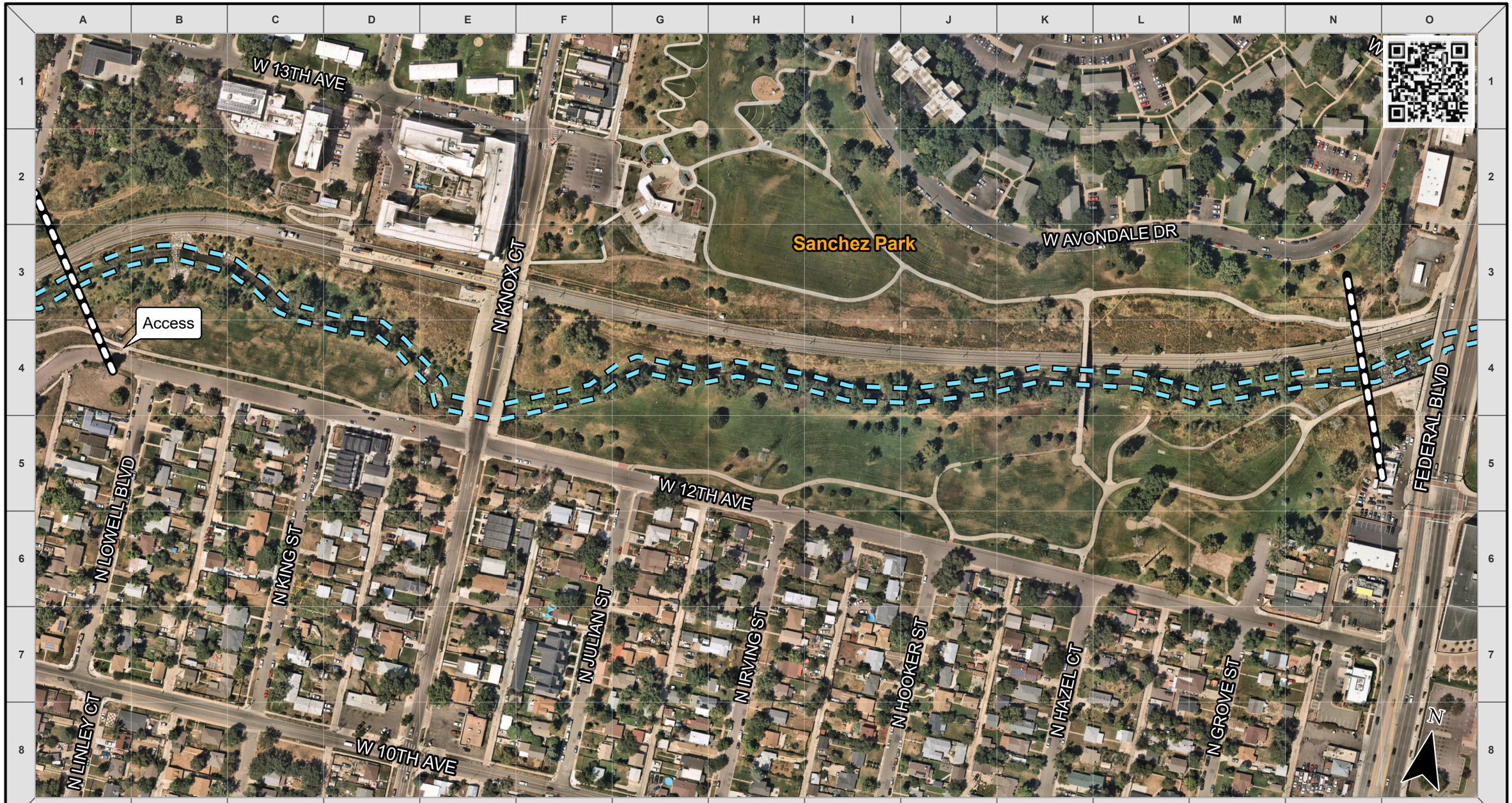

MILE HIGH FLOOD DISTRICT

ROUTINE MAINTENANCE

LEGEND

Debris Management

Match Line (See Adjacent Page)

1 Grid Length = 200 Ft

Lakewood Gulch

Exported: 2/7/2024

Imagery Source: Nearmap 8/16/2023

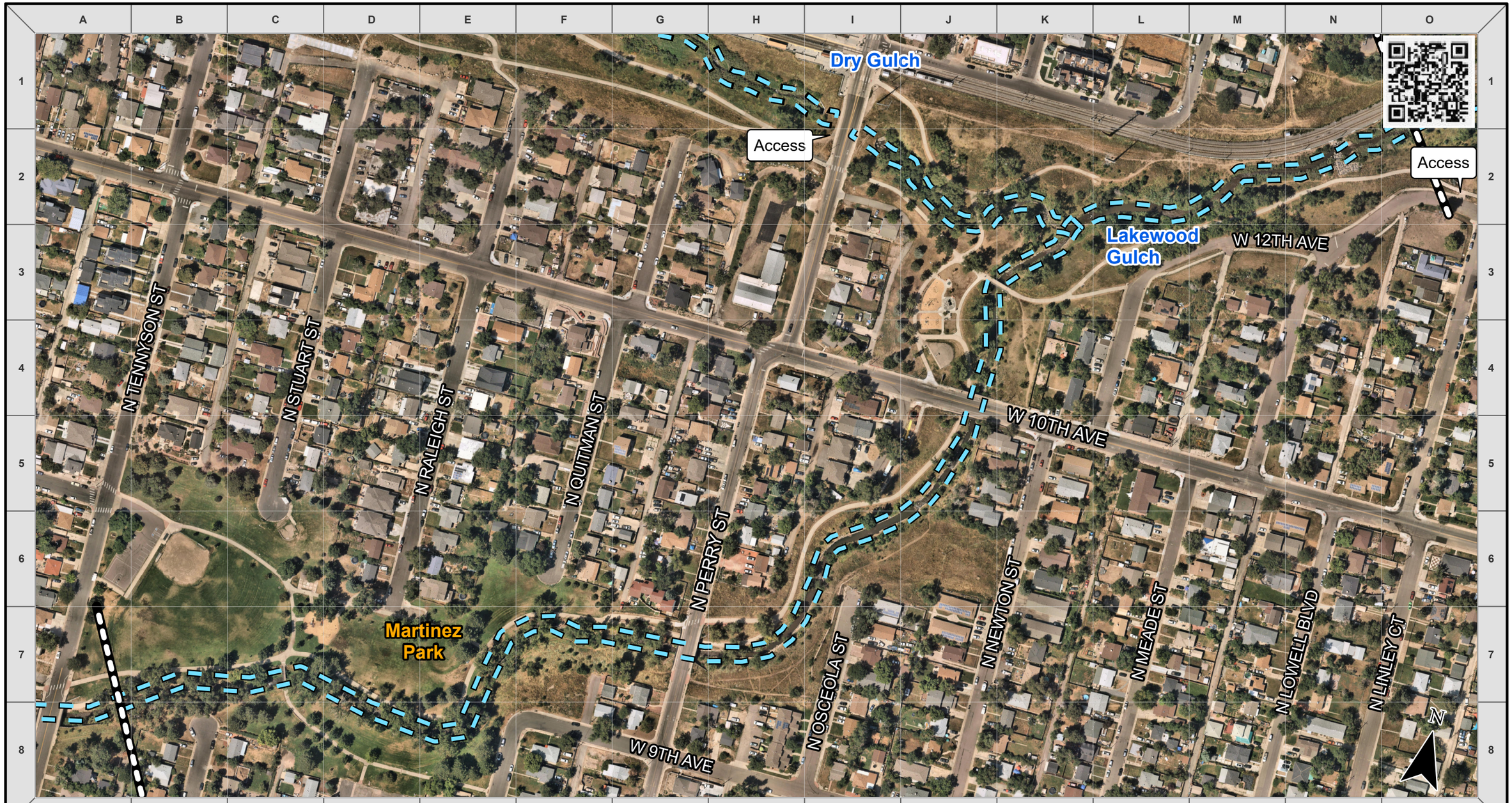

MILE HIGH FLOOD DISTRICT

ROUTINE MAINTENANCE

LEGEND

Debris Management

Match Line (See Adjacent Page)

1 Grid Length = 200 Ft

Lakewood Gulch

Exported: 2/7/2024

Imagery Source: Nearmap 8/16/2023

MILE HIGH FLOOD DISTRICT

ROUTINE MAINTENANCE

LEGEND

Debris Management

Match Line (See Adjacent Page)

1 Grid Length = 200 Ft

Lakewood Gulch

Exported: 2/7/2024

Imagery Source: Nearmap 8/16/2023

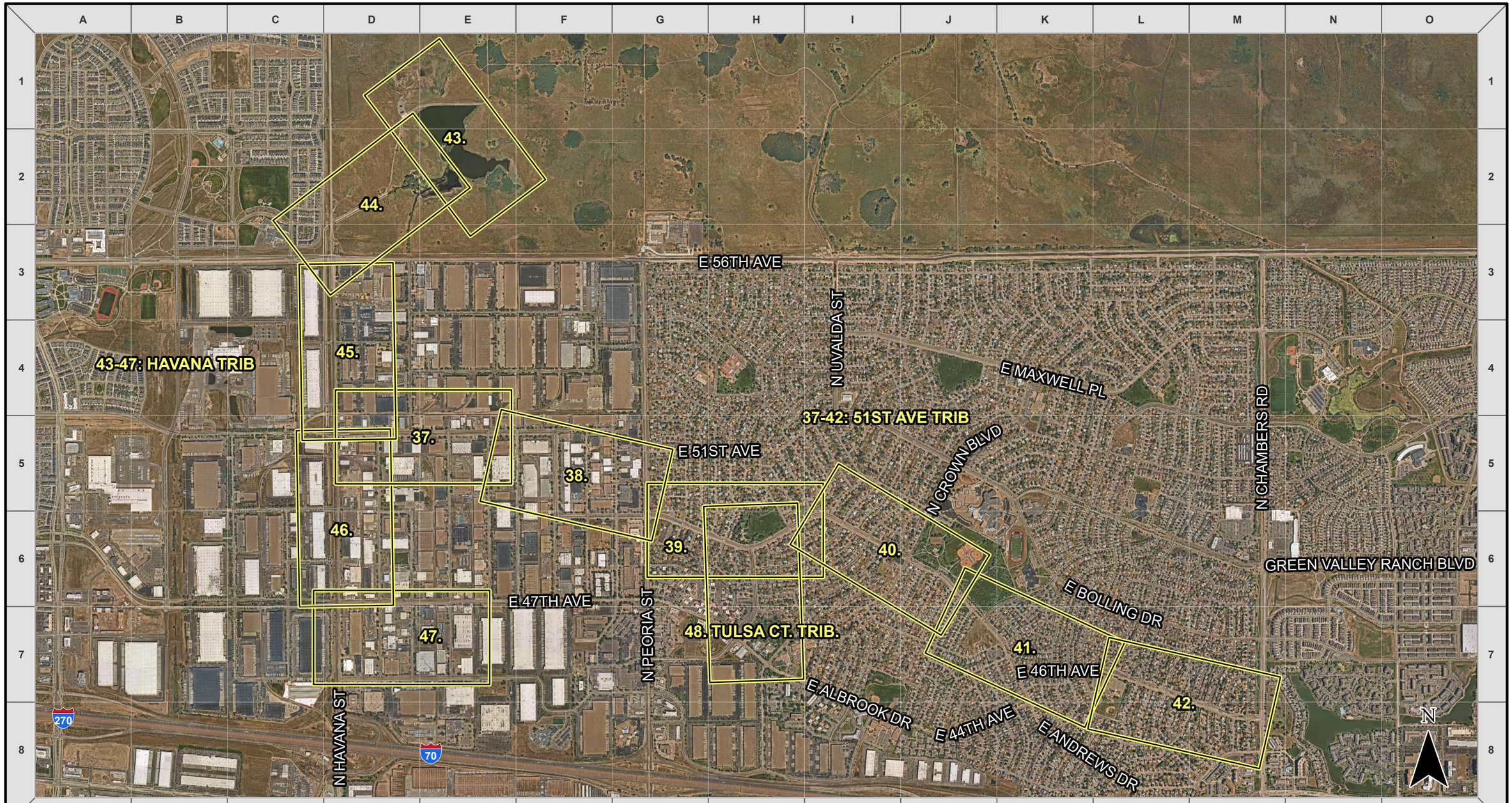

MILE HIGH FLOOD DISTRICT

ROUTINE MAINTENANCE

LEGEND

Extent of Map

1 Grid Length = 1,650 Ft

Index Map

Montbello Drainage

Pages 37-48

Exported: 2/7/2024

Imagery Source: Nearmap 8/16/2023



MILE HIGH FLOOD DISTRICT

ROUTINE MAINTENANCE

LEGEND

Debris Management

Match Line (See Adjacent Page)

1 Grid Length = 200 Ft

Montbello Drainage

51st Ave. Tributary

Exported: 2/7/2024

Imagery Source: Nearmap 8/16/2023

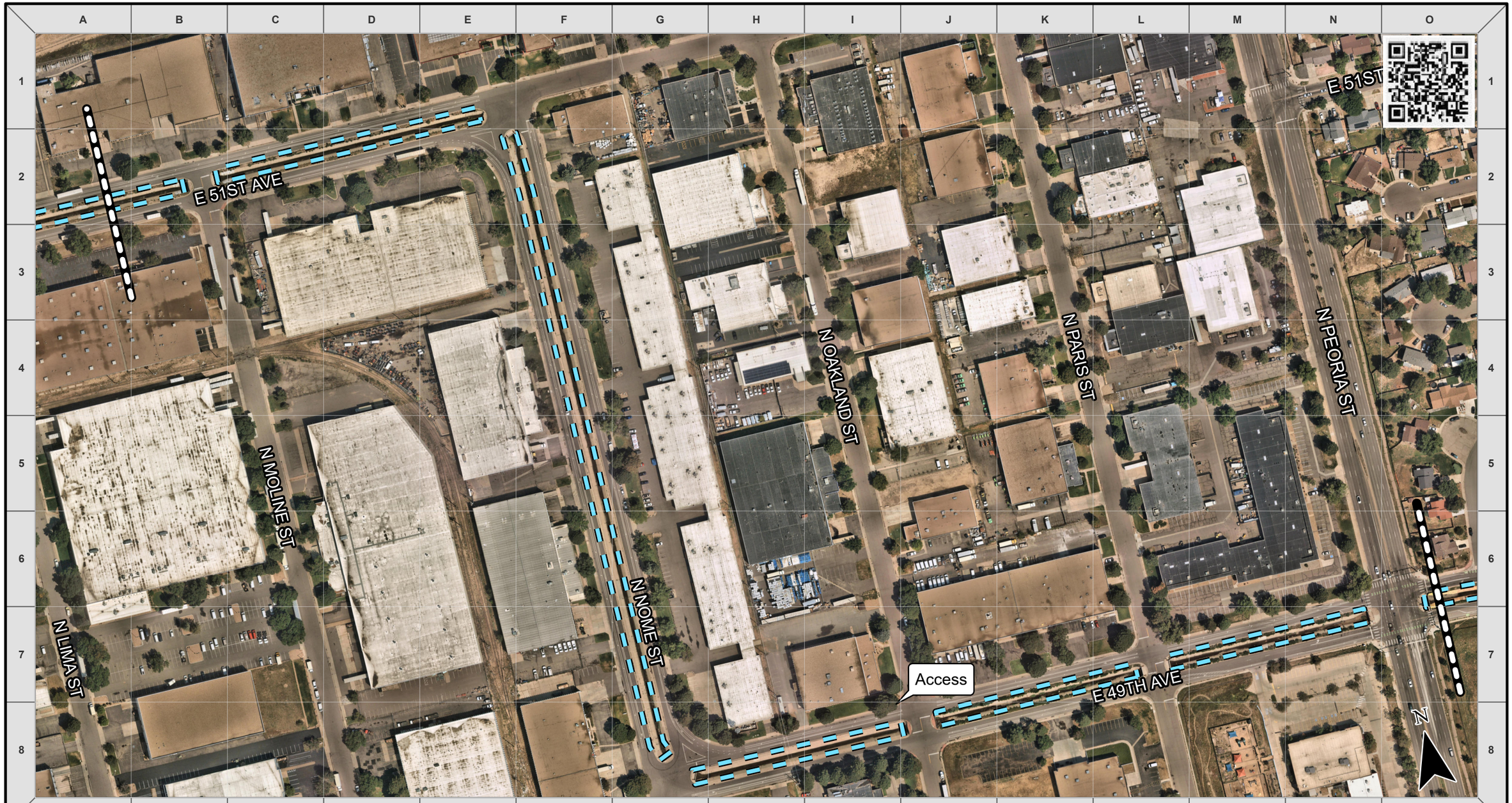

MILE HIGH FLOOD DISTRICT

ROUTINE MAINTENANCE

LEGEND

Debris Management

Match Line (See Adjacent Page)

1 Grid Length = 200 Ft

Montbello Drainage

51st Ave. Tributary

Exported: 2/7/2024

Imagery Source: Nearmap 8/16/2023

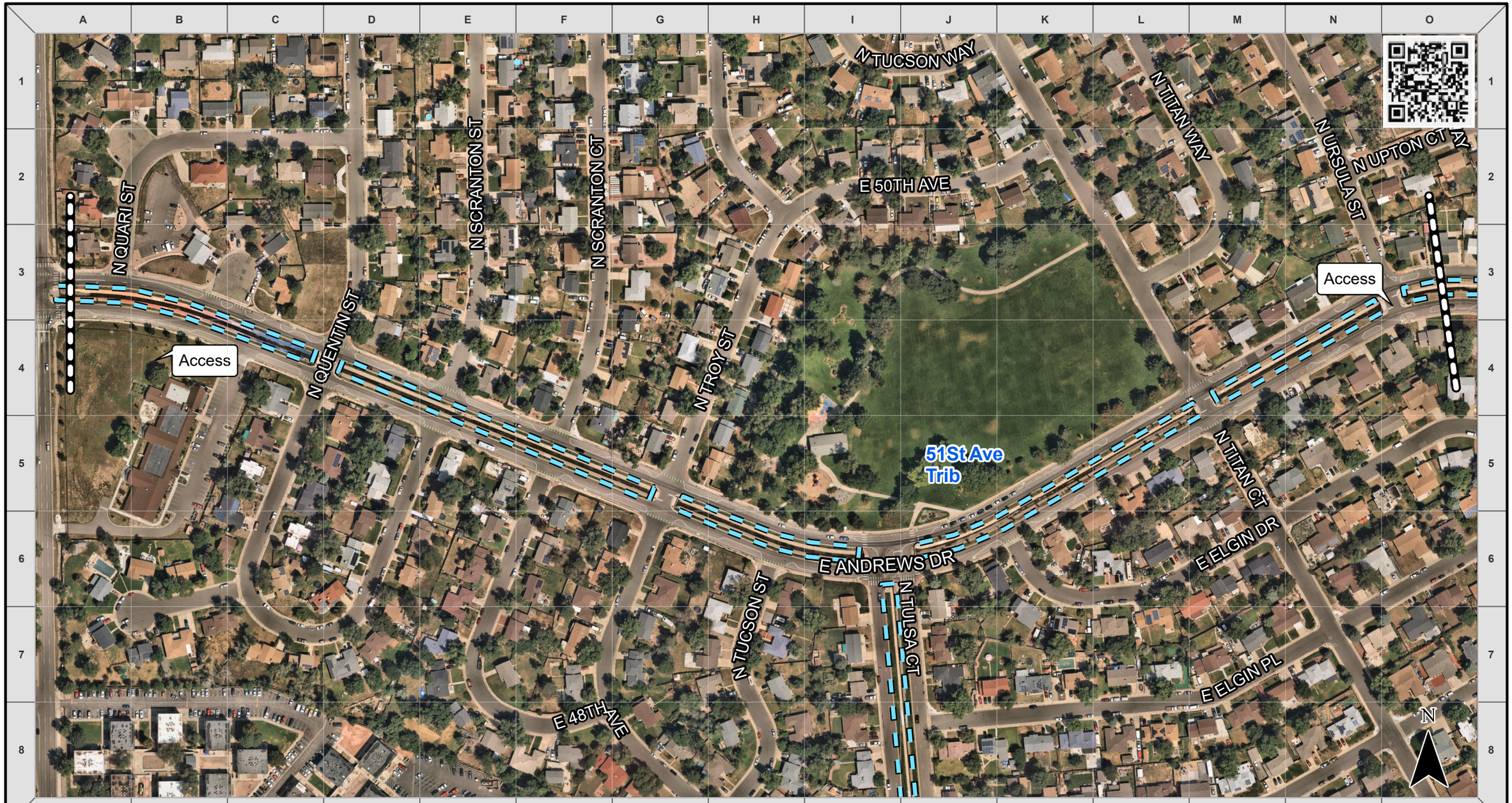

MILE HIGH FLOOD DISTRICT

ROUTINE MAINTENANCE

LEGEND

Debris Management

Match Line (See Adjacent Page)

1 Grid Length = 200 Ft

Montbello Drainage

51st Ave. Tributary

Exported: 2/7/2024

Imagery Source: Nearmap 8/16/2023

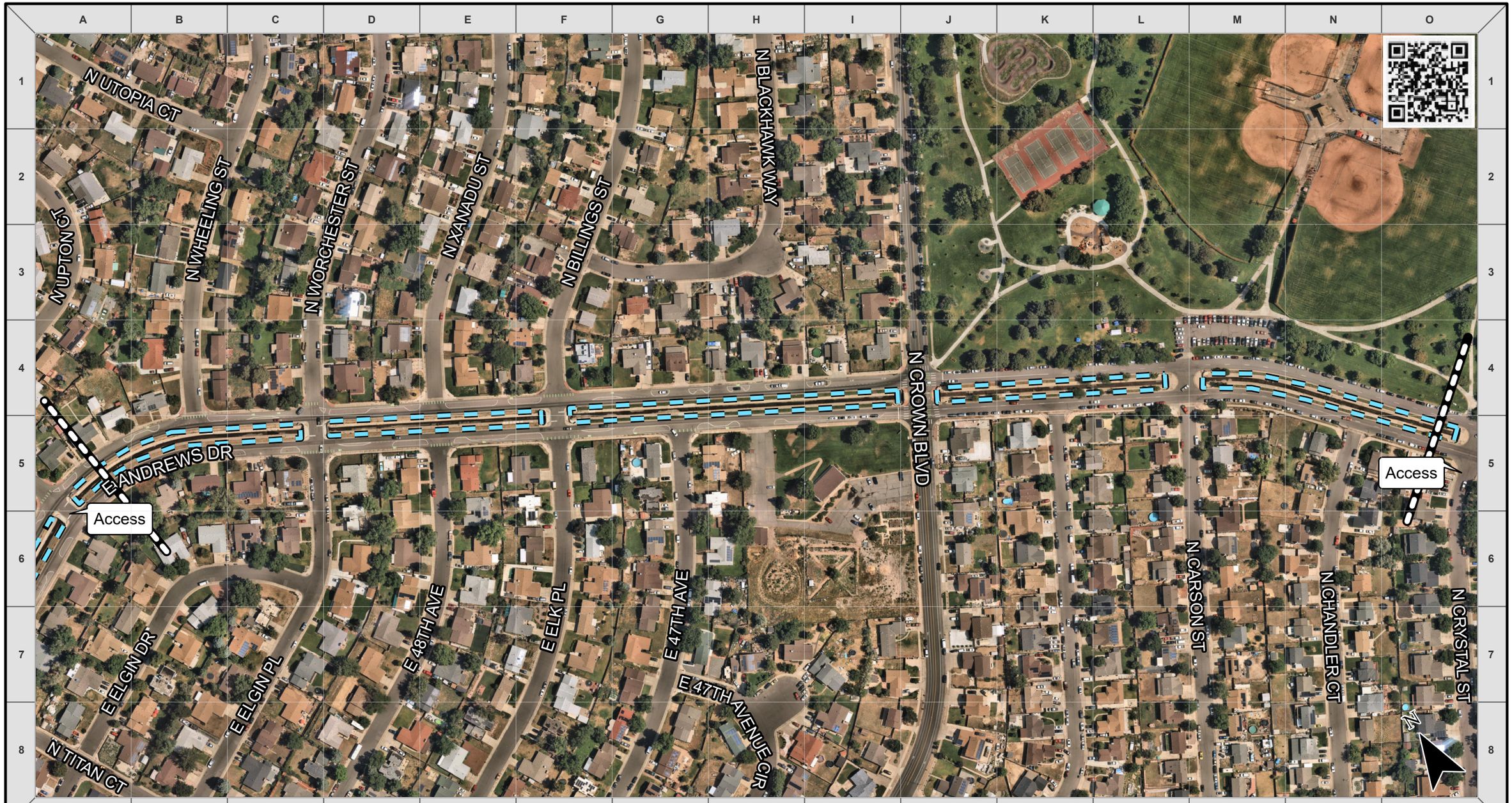

MILE HIGH FLOOD DISTRICT

ROUTINE MAINTENANCE

LEGEND

Debris Management

Match Line (See Adjacent Page)

1 Grid Length = 200 Ft

Montbello Drainage

51st Ave. Tributary

Exported: 2/7/2024

Imagery Source: Nearmap 8/16/2023

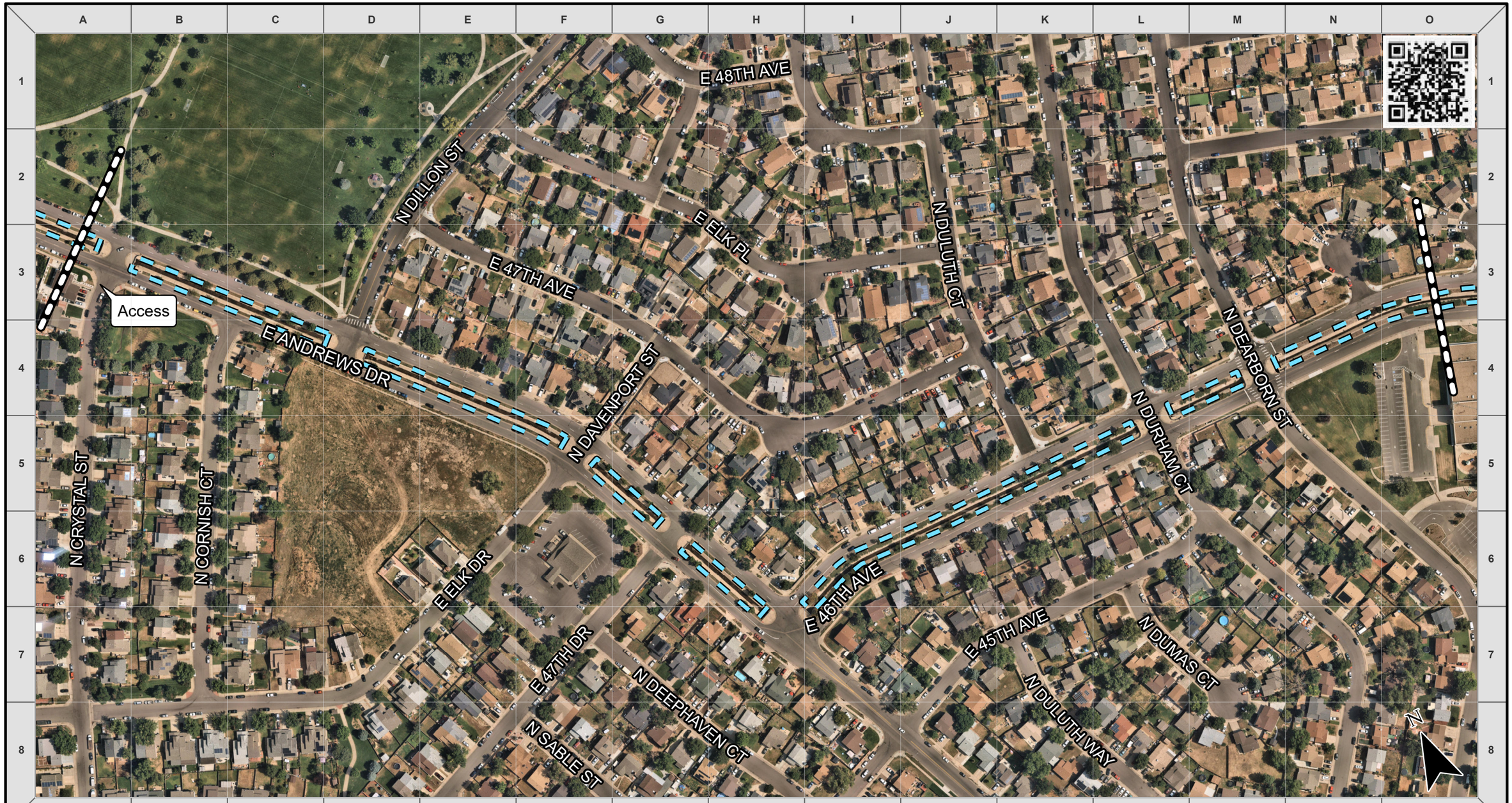

MILE HIGH FLOOD DISTRICT

ROUTINE MAINTENANCE

LEGEND

Debris Management

Match Line (See Adjacent Page)

1 Grid Length = 200 Ft

Montbello Drainage

51st Ave. Tributary

Exported: 2/7/2024

Imagery Source: Nearmap 8/16/2023

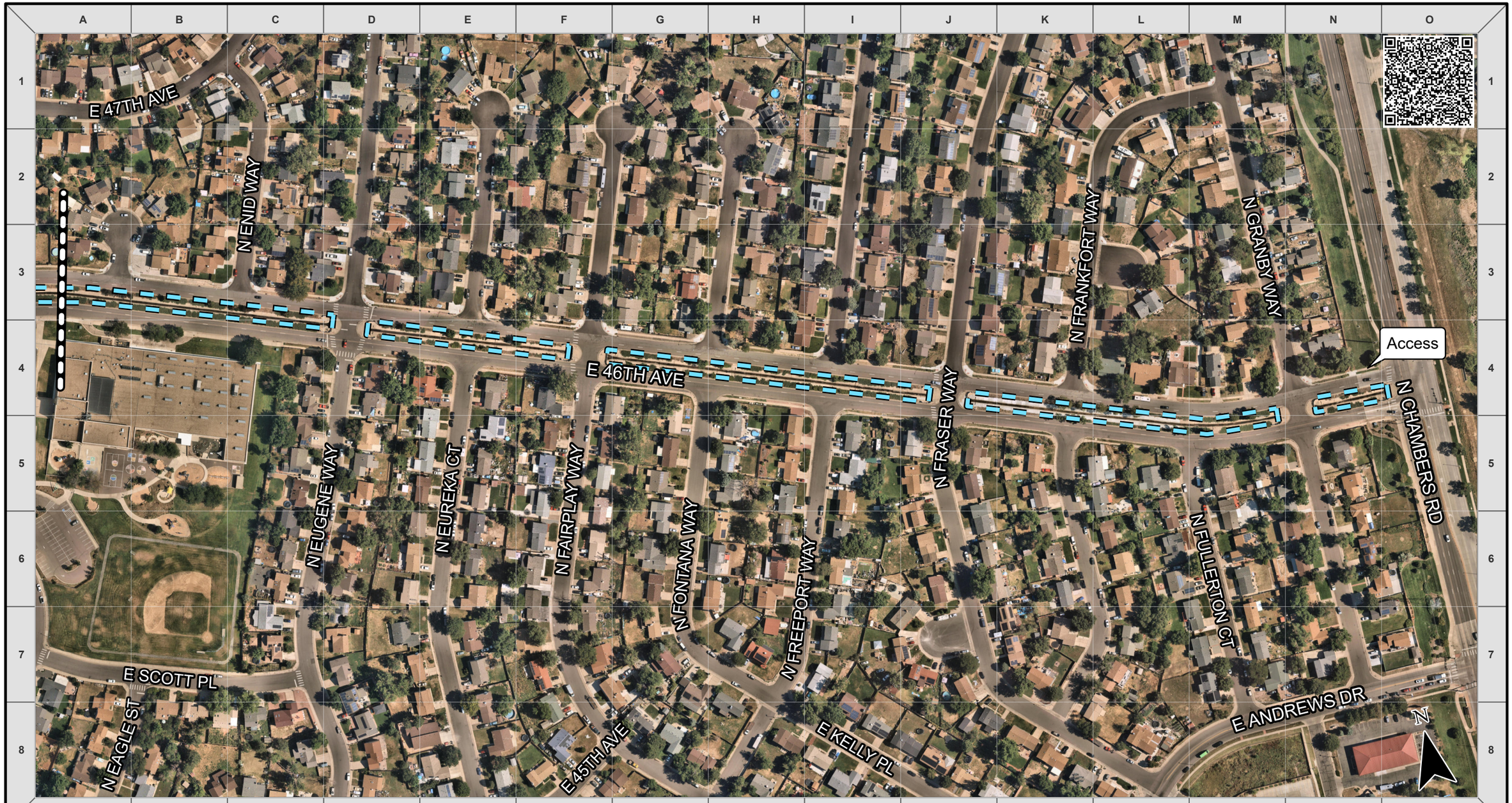

MILE HIGH FLOOD DISTRICT

ROUTINE MAINTENANCE

LEGEND

Debris Management

Match Line (See Adjacent Page)

1 Grid Length = 200 Ft

Montbello Drainage

51st Ave. Tributary

Exported: 2/7/2024

Imagery Source: Nearmap 8/16/2023

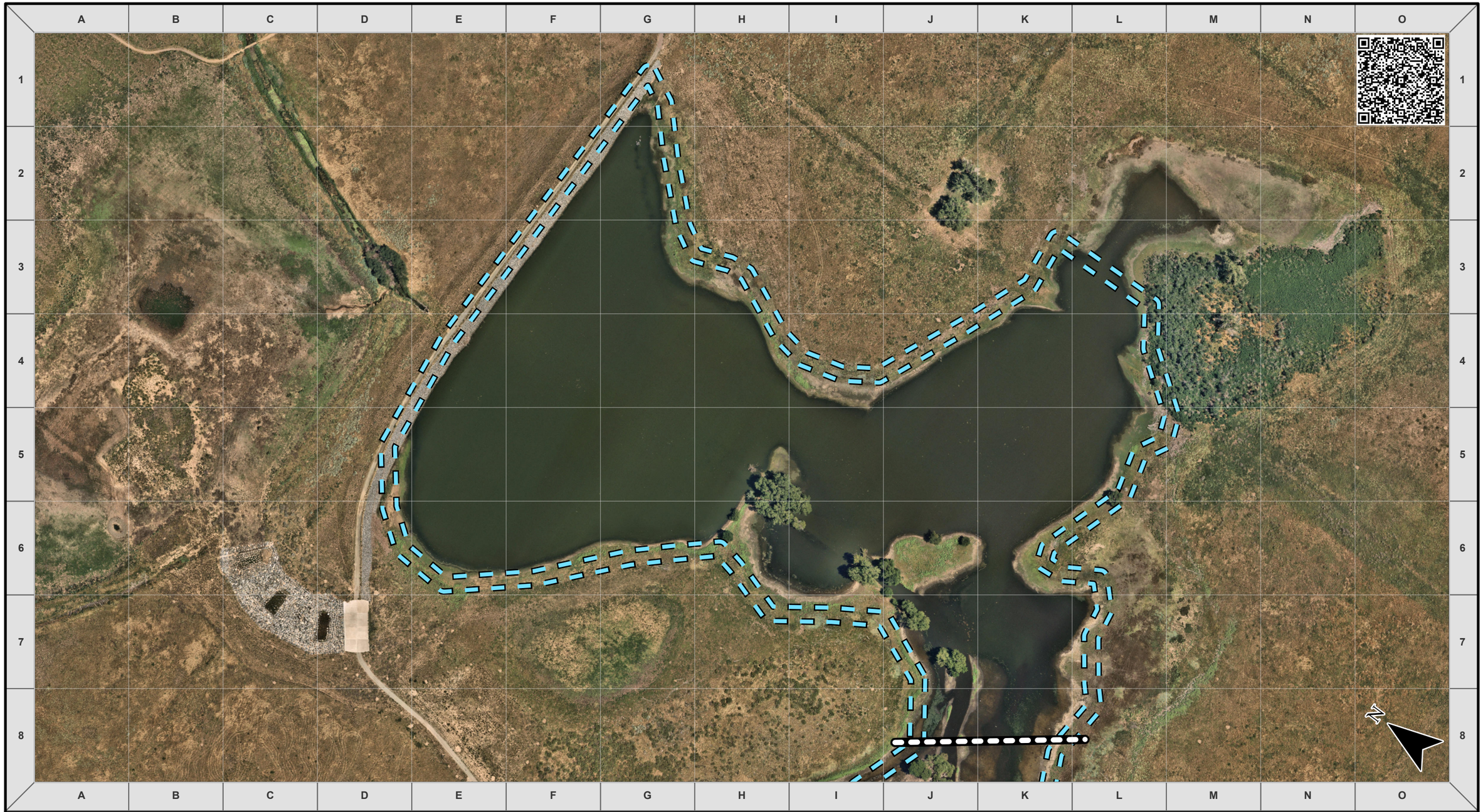

MILE HIGH FLOOD DISTRICT

ROUTINE MAINTENANCE

LEGEND

Debris Management

Match Line (See Adjacent Page)

1 Grid Length = 200 Ft

Montbello Drainage

Havana Tributary

Rocky Mountain Arsenal

Exported: 2/7/2024

Imagery Source: Nearmap 8/16/2023

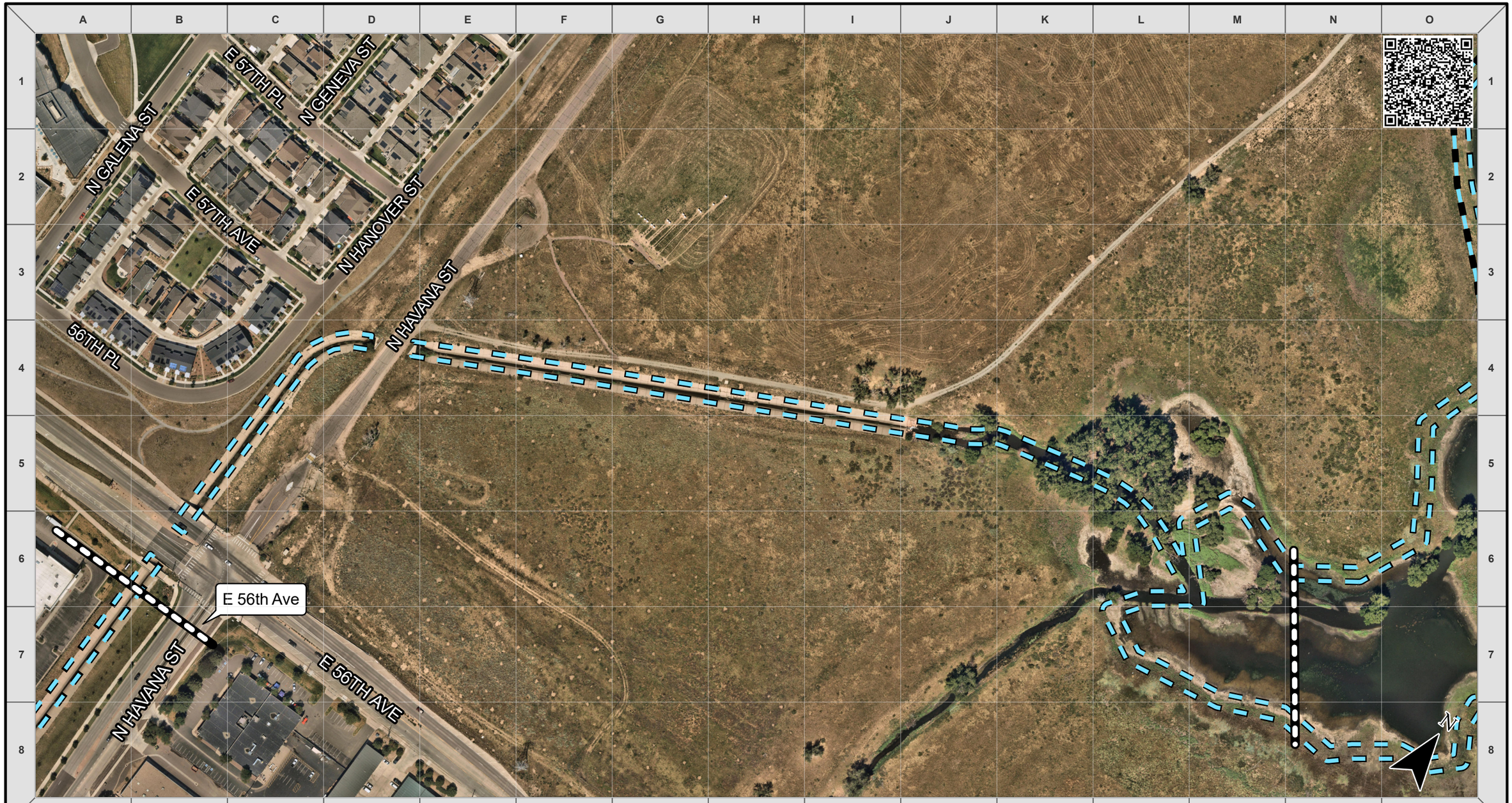

MILE HIGH FLOOD DISTRICT

ROUTINE MAINTENANCE

LEGEND

Debris Management

Match Line (See Adjacent Page)

1 Grid Length = 200 Ft

Montbello Drainage

Havana Tributary

Rocky Mountain Arsenal

Exported: 2/7/2024

Imagery Source: Nearmap 8/16/2023



MHFD

MILE HIGH FLOOD DISTRICT

ROUTINE MAINTENANCE

LEGEND

Debris Management

Match Line (See Adjacent Page)

1 Grid Length = 200 Ft

Montbello Drainage

Havana Tributary

Exported: 2/7/2024

Imagery Source: Nearmap 8/16/2023

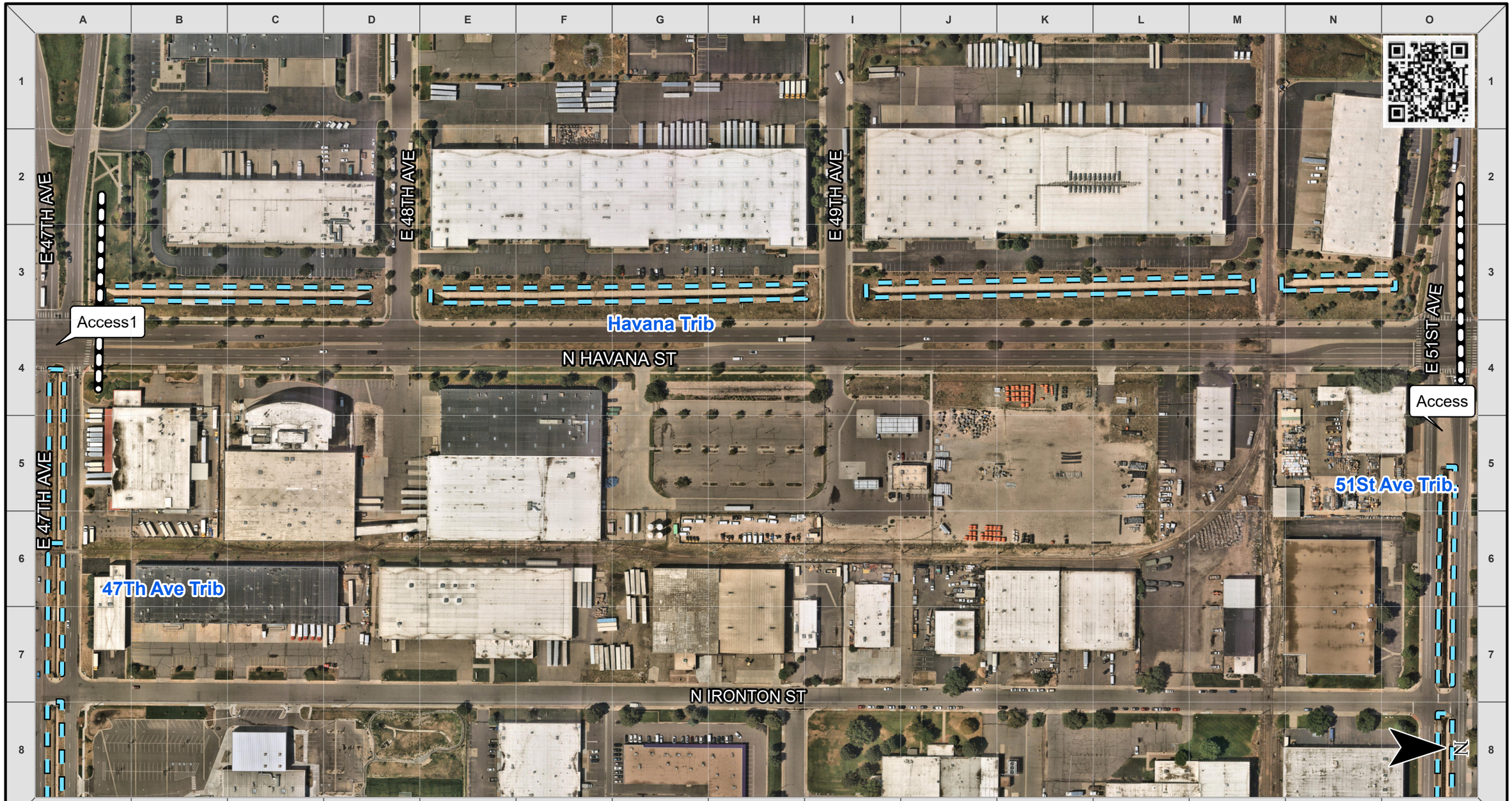

MILE HIGH FLOOD DISTRICT

ROUTINE MAINTENANCE

LEGEND

Debris Management

Match Line (See Adjacent Page)

1 Grid Length = 200 Ft

Montbello Drainage

Havana Tributary

Exported: 2/7/2024

Imagery Source: Nearmap 8/16/2023

MILE HIGH FLOOD DISTRICT

ROUTINE MAINTENANCE

LEGEND

Debris Management

Match Line (See Adjacent Page)

1 Grid Length = 200 Ft

Montbello Drainage

Havana Tributary

47th Ave Trib.

Exported: 2/7/2024

Imagery Source: Nearmap 8/16/2023

MILE HIGH FLOOD DISTRICT

ROUTINE MAINTENANCE

LEGEND

Debris Management

1 Grid Length = 200 Ft

Montbello Drainage

Tulsa Ct. Tributary

Exported: 2/7/2024

Imagery Source: Nearmap 8/16/2023

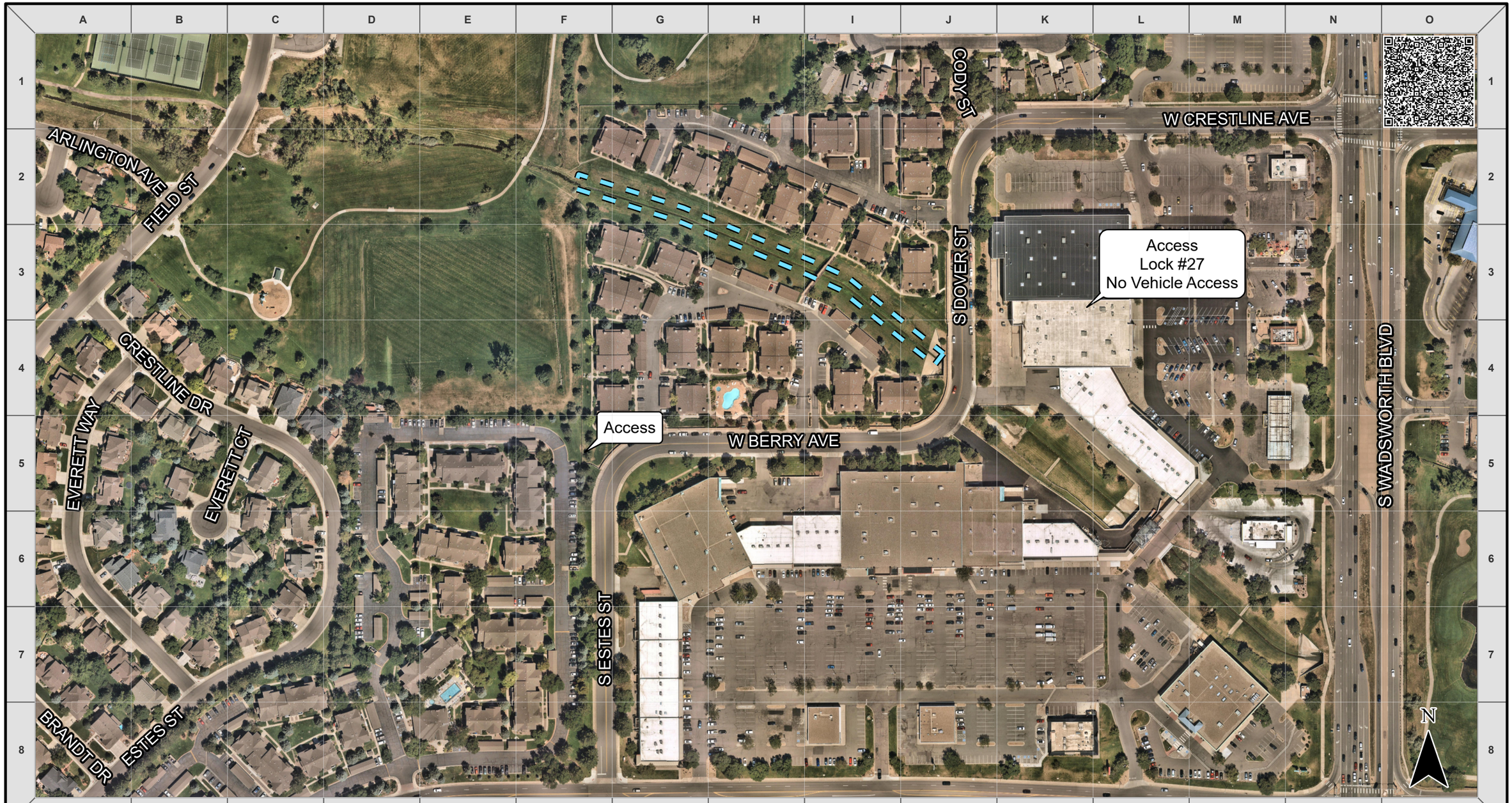

MHFD

MILE HIGH FLOOD DISTRICT

ROUTINE MAINTENANCE

LEGEND

Debris Management

1 Grid Length = 200 Ft

Raccoon Creek

Exported: 2/7/2024

Imagery Source: Nearmap 8/16/2023

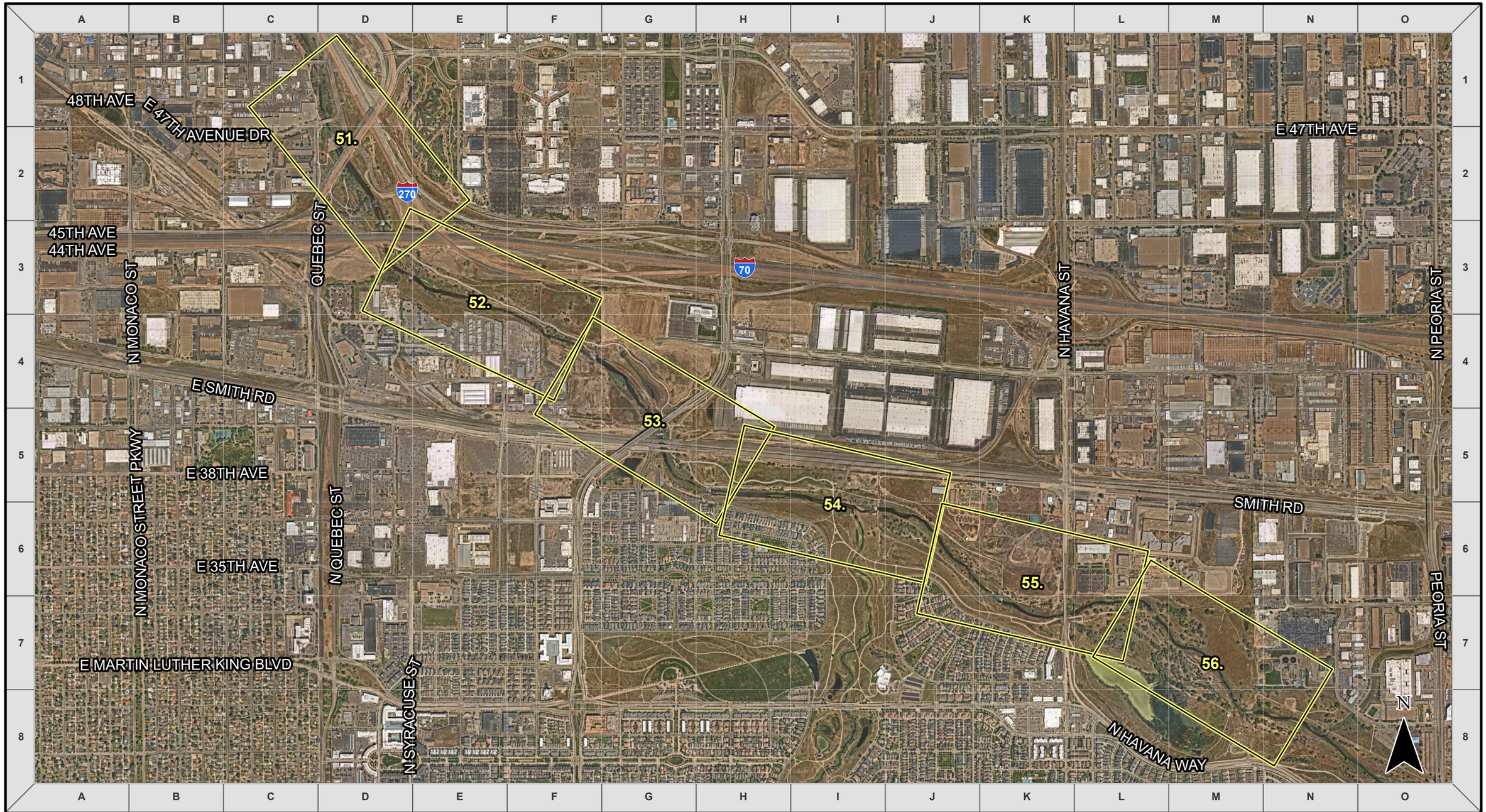

MILE HIGH FLOOD DISTRICT

ROUTINE MAINTENANCE

LEGEND

Extent of Map

1 Grid Length = 1,350 Ft

Index Map

Sand Creek

Pages 51-56

Exported: 2/29/2024

Imagery Source: Nearmap 8/16/2023



MILE HIGH FLOOD DISTRICT

ROUTINE MAINTENANCE

LEGEND

Debris Management

Match Line (See Adjacent Page)

1 Grid Length = 200 Ft

Sand Creek

Exported: 2/7/2024

Imagery Source: Nearmap 8/16/2023

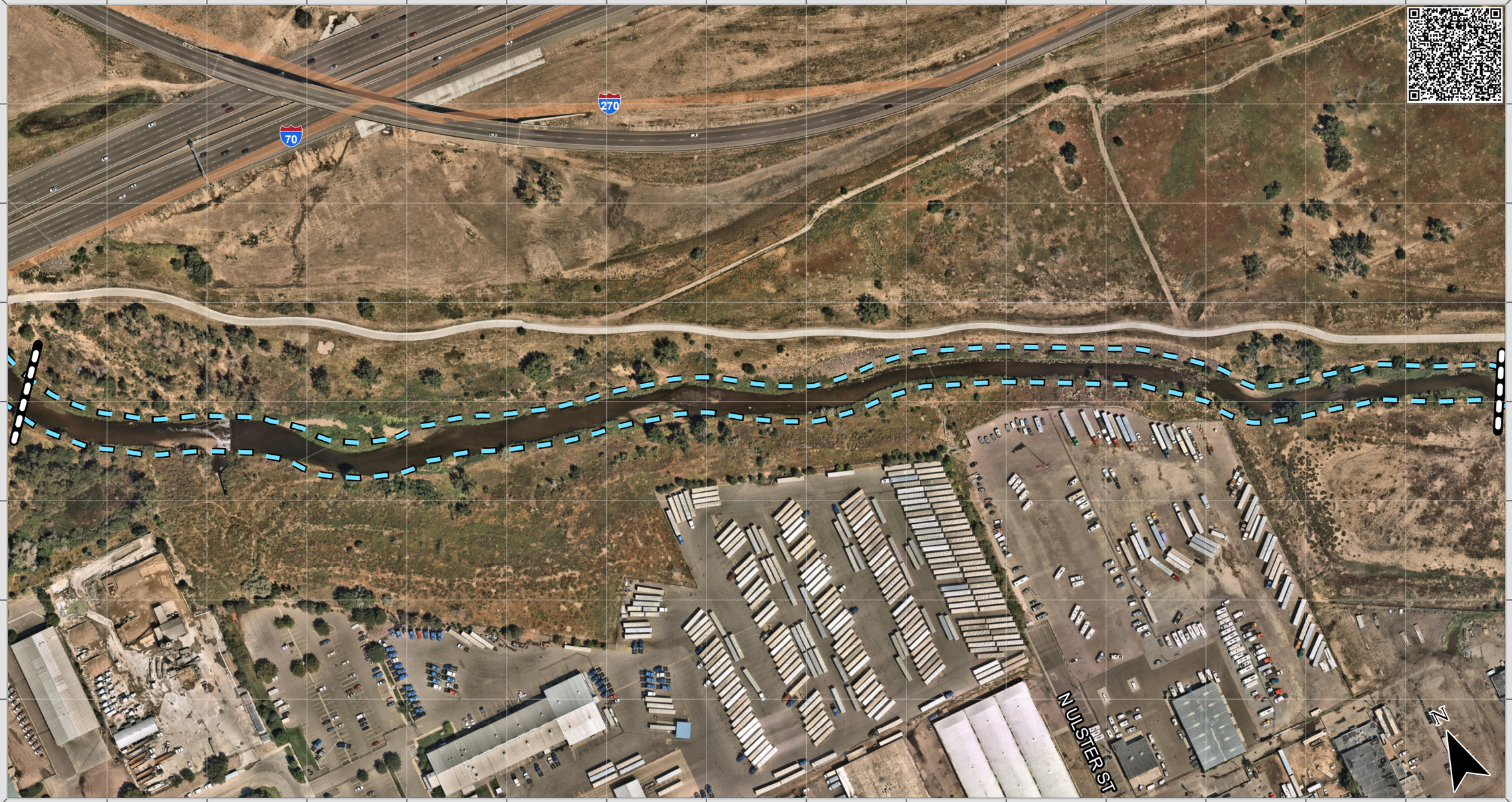

MILE HIGH FLOOD DISTRICT

ROUTINE MAINTENANCE

LEGEND

Debris Management

Match Line (See Adjacent Page)

1 Grid Length = 200 Ft

Sand Creek

Exported: 2/7/2024

Imagery Source: Nearmap 8/16/2023



MILE HIGH FLOOD DISTRICT

ROUTINE MAINTENANCE

LEGEND

Debris Management

Match Line (See Adjacent Page)

1 Grid Length = 200 Ft

Sand Creek

Exported: 2/7/2024

Imagery Source: Nearmap 8/16/2023

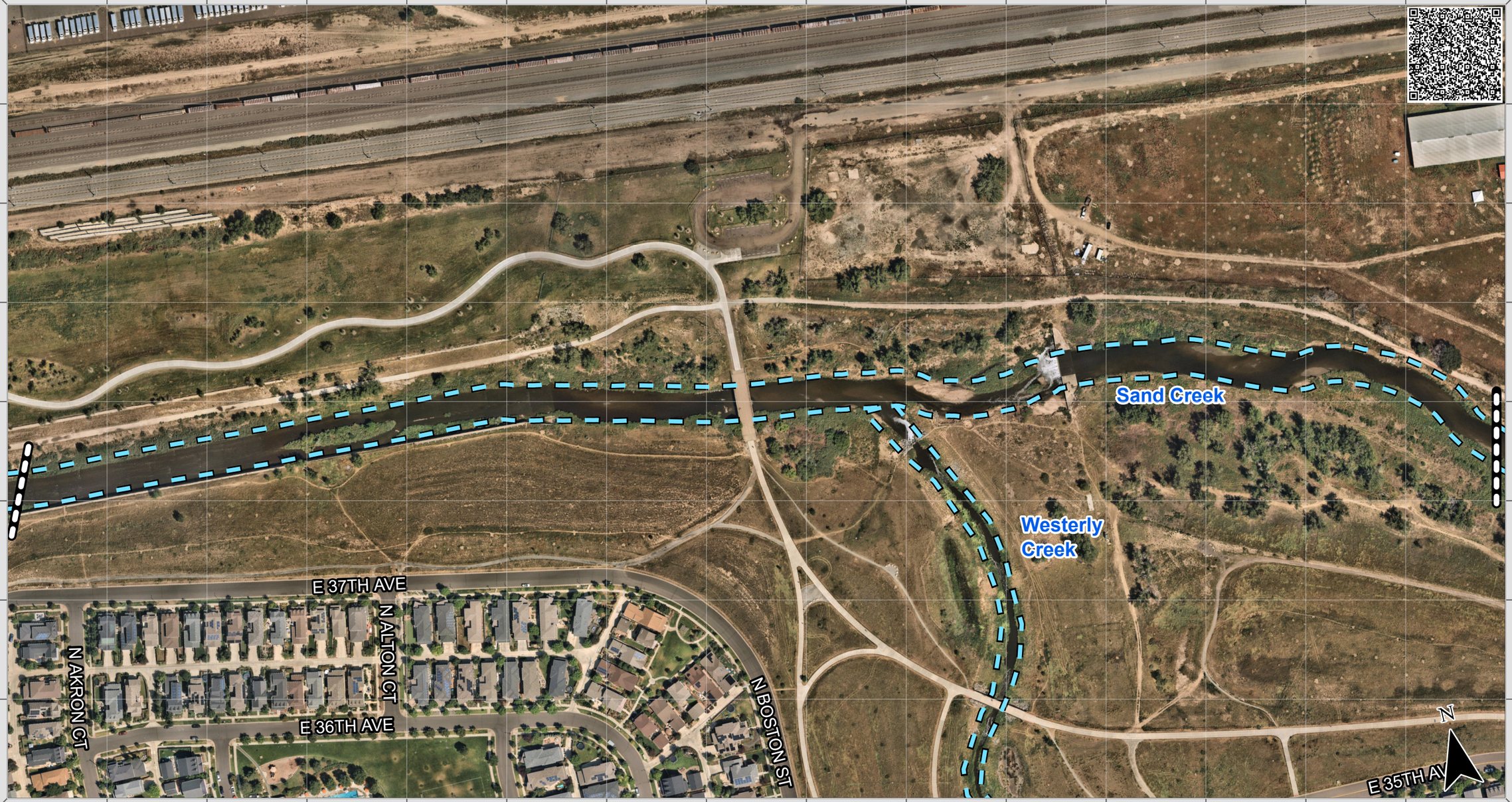

MILE HIGH FLOOD DISTRICT

ROUTINE MAINTENANCE

LEGEND

Debris Management

Match Line (See Adjacent Page)

1 Grid Length = 200 Ft

Sand Creek

Exported: 2/7/2024

Imagery Source: Nearmap 8/16/2023

MILE HIGH FLOOD DISTRICT

ROUTINE MAINTENANCE

LEGEND

Debris Management

Match Line (See Adjacent Page)

1 Grid Length = 200 Ft

Sand Creek

Exported: 2/7/2024

Imagery Source: Nearmap 8/16/2023

MILE HIGH FLOOD DISTRICT

ROUTINE MAINTENANCE

LEGEND

Debris Management

Match Line (See Adjacent Page)

1 Grid Length = 200 Ft

Sand Creek

Exported: 2/7/2024

Imagery Source: Nearmap 8/16/2023

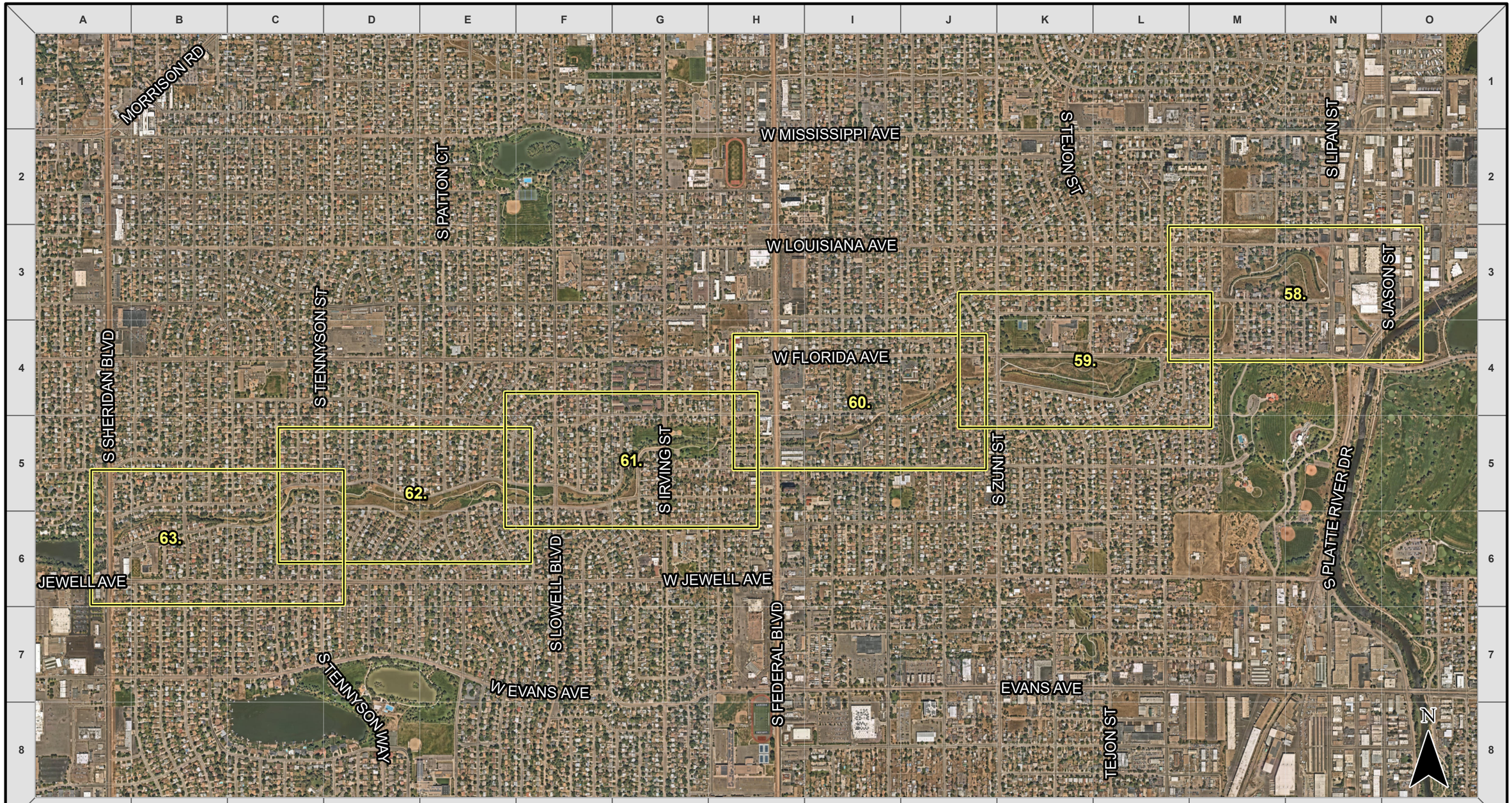

MILE HIGH FLOOD DISTRICT

ROUTINE MAINTENANCE

LEGEND

Extent of Map

1 Grid Length = 1,150 Ft

Index Map

Sanderson Gulch

Pages 58-63

Exported: 2/7/2024

Imagery Source: Nearmap 8/16/2023

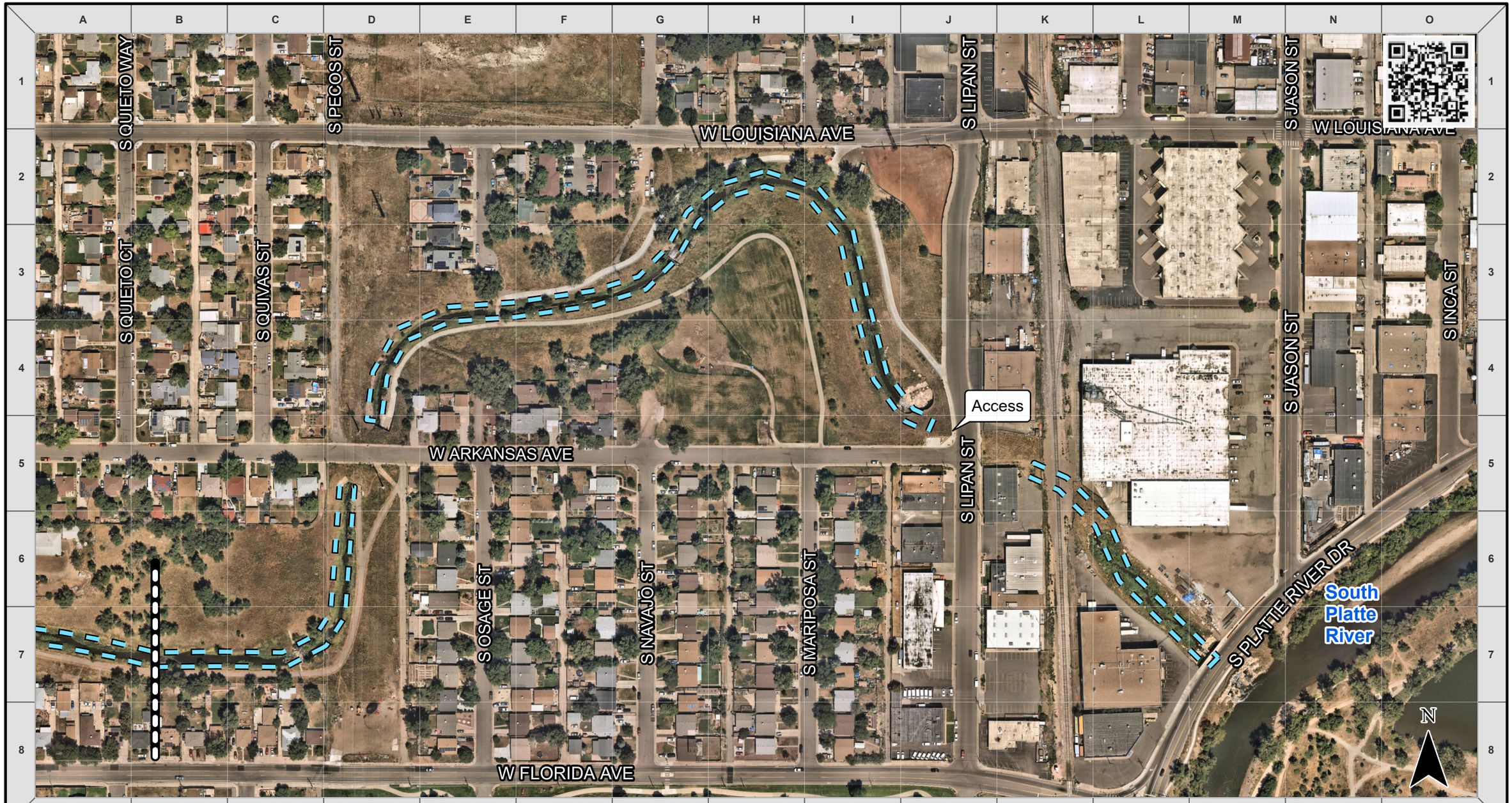

MHFD

MILE HIGH FLOOD DISTRICT

ROUTINE MAINTENANCE

LEGEND

Debris Management

Match Line (See Adjacent Page)

1 Grid Length = 200 Ft

Sanderson Gulch

Exported: 2/7/2024

Imagery Source: Nearmap 8/16/2023

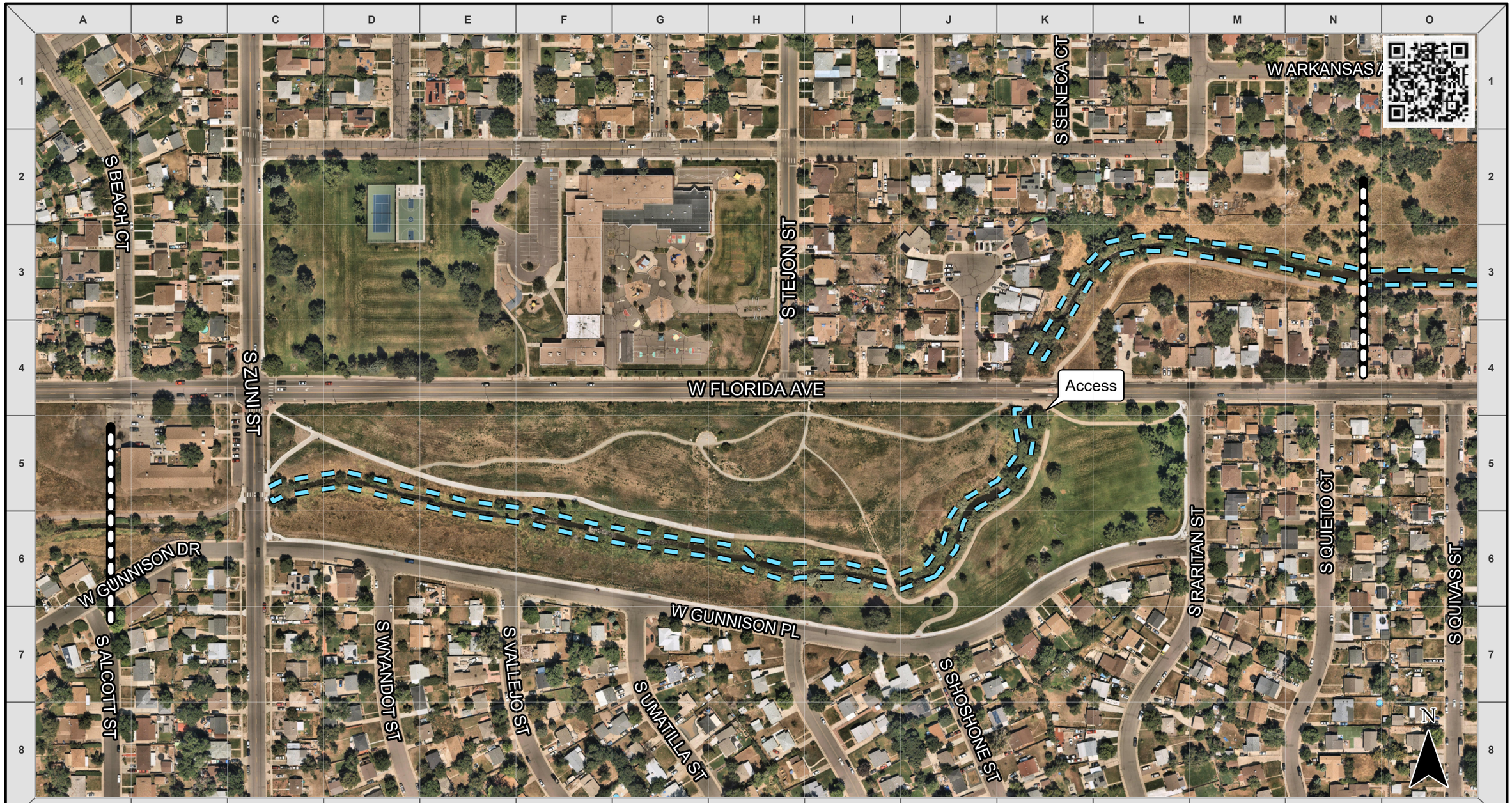

MILE HIGH FLOOD DISTRICT

ROUTINE MAINTENANCE

LEGEND

Debris Management

Match Line (See Adjacent Page)

1 Grid Length = 200 Ft

Sanderson Gulch

Exported: 2/7/2024

Imagery Source: Nearmap 8/16/2023

MHFD

MILE HIGH FLOOD DISTRICT

ROUTINE MAINTENANCE

LEGEND

Debris Management

Match Line (See Adjacent Page)

1 Grid Length = 200 Ft

Sanderson Gulch

Exported: 2/7/2024

Imagery Source: Nearmap 8/16/2023

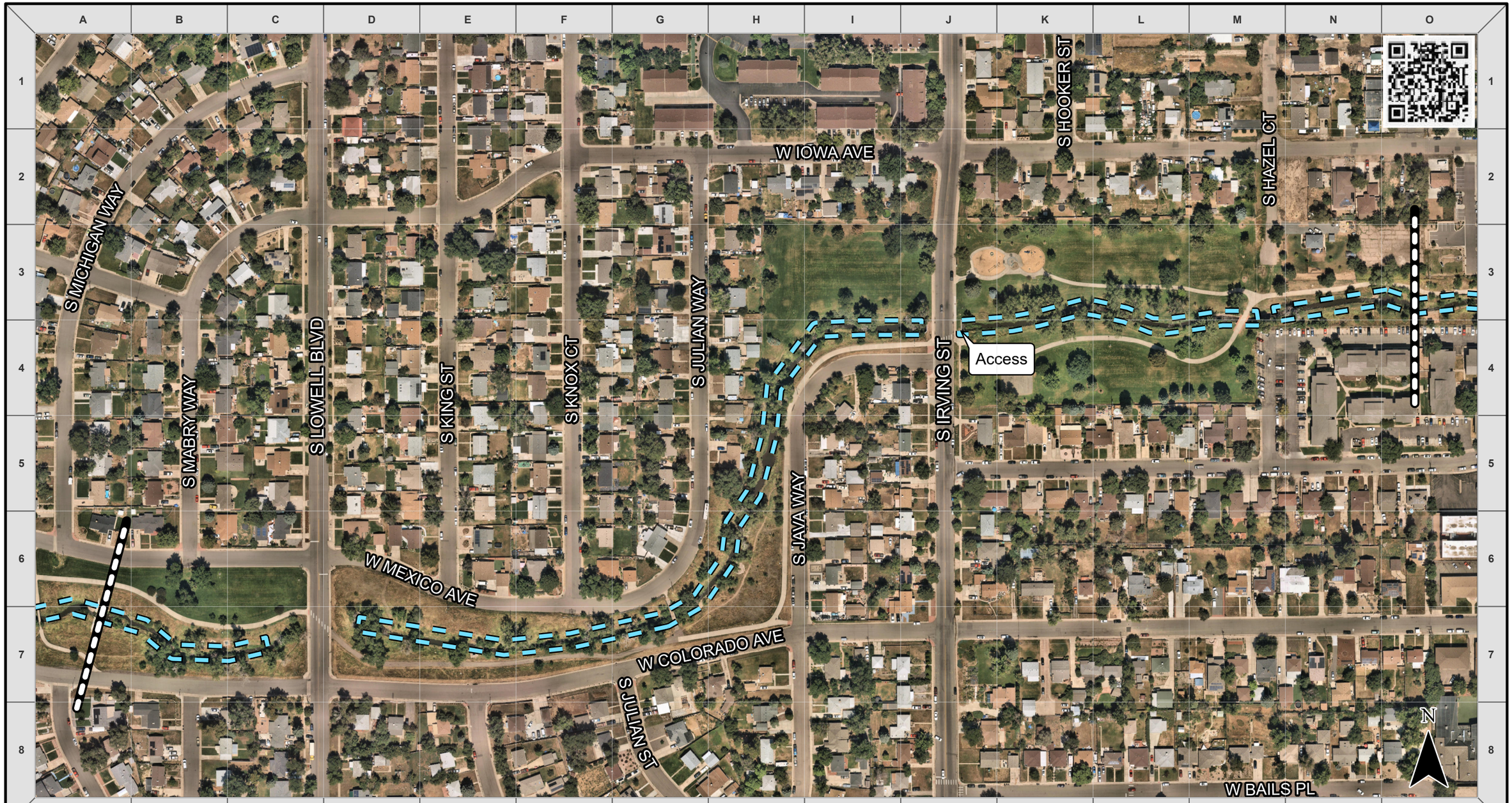

MILE HIGH FLOOD DISTRICT

ROUTINE MAINTENANCE

LEGEND

Debris Management

Match Line (See Adjacent Page)

1 Grid Length = 200 Ft

Sanderson Gulch

Exported: 2/7/2024

Imagery Source: Nearmap 8/16/2023

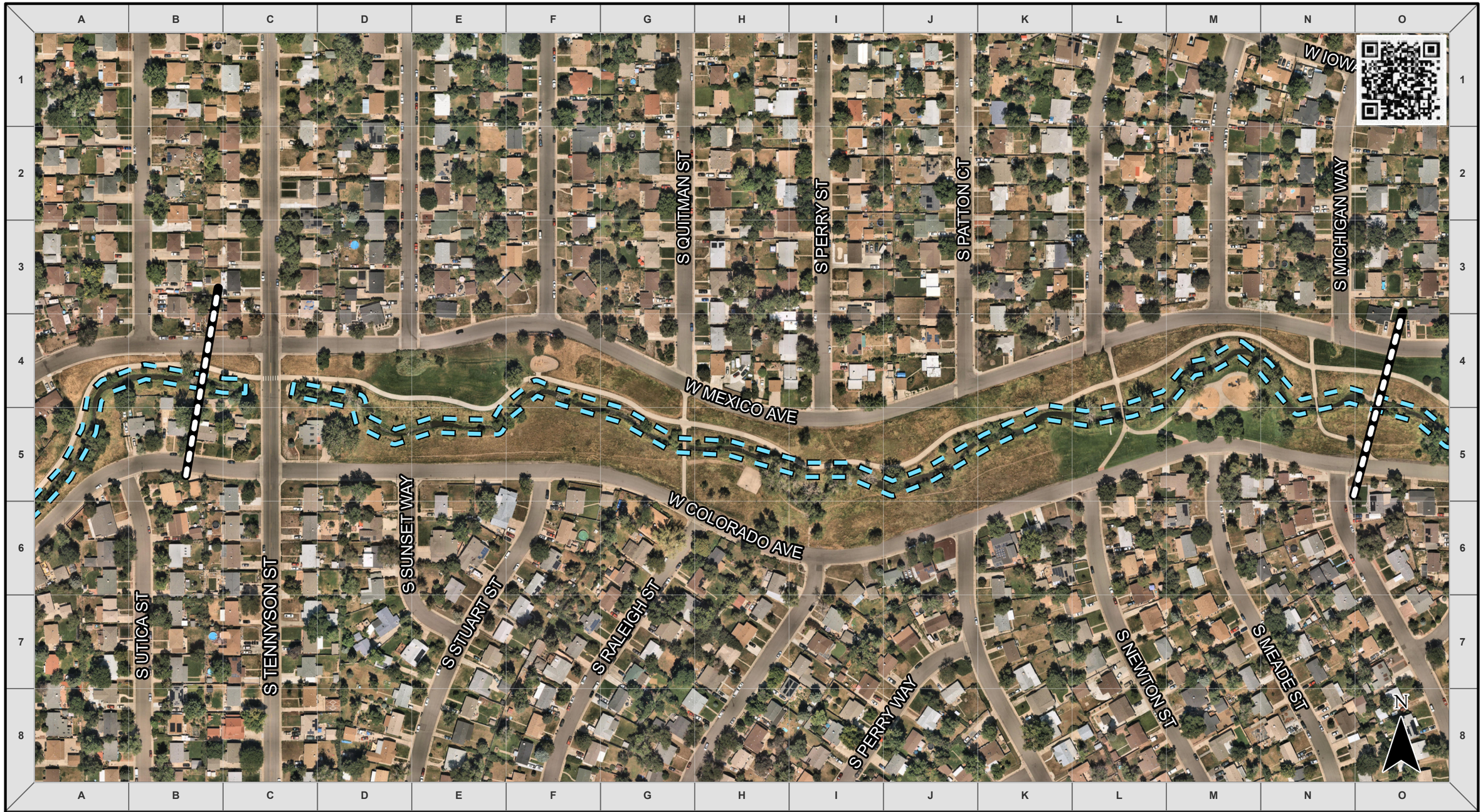

MHFD

MILE HIGH FLOOD DISTRICT

ROUTINE MAINTENANCE

LEGEND

Debris Management

Match Line (See Adjacent Page)

1 Grid Length = 200 Ft

Sanderson Gulch

Exported: 2/7/2024

Imagery Source: Nearmap 8/16/2023

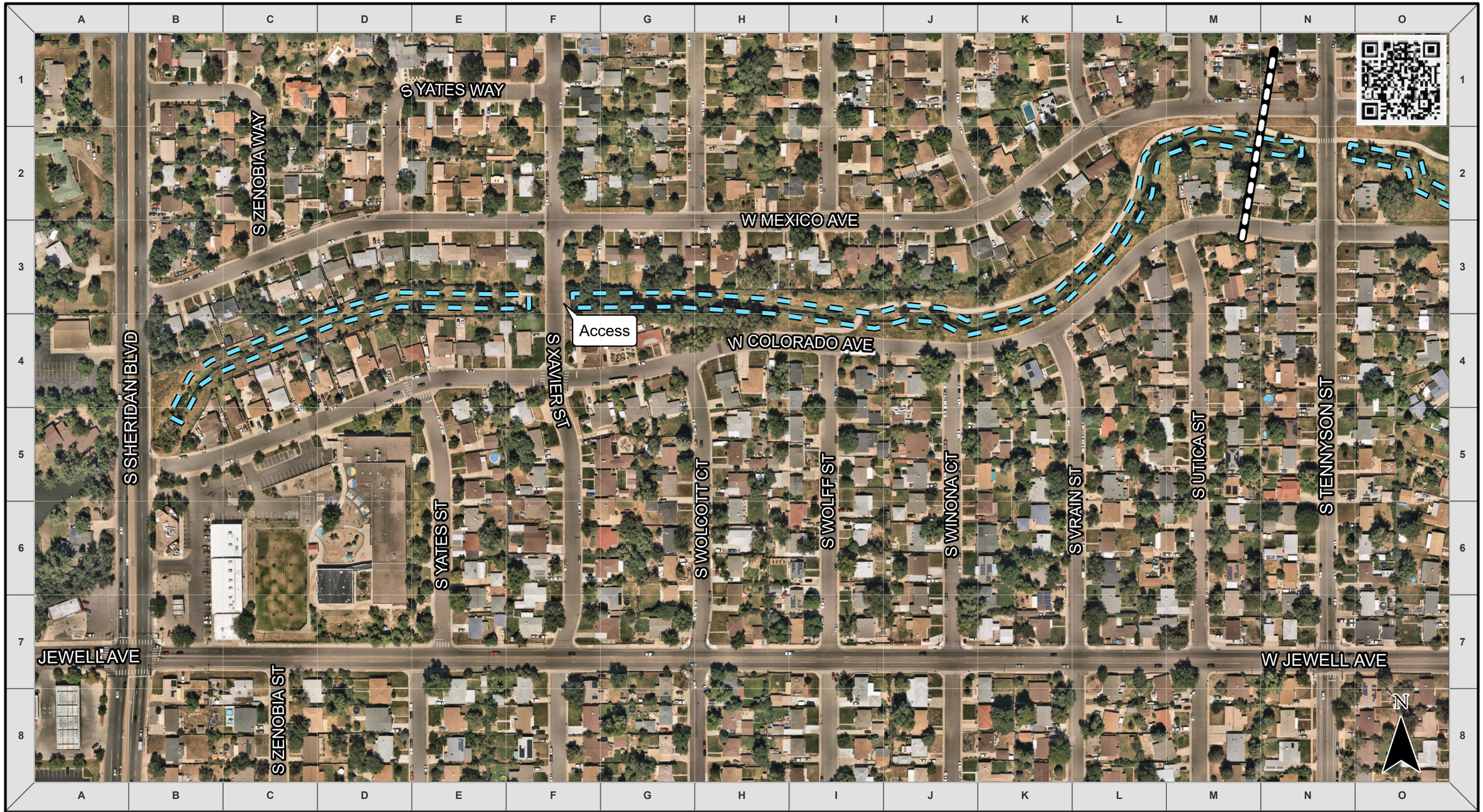

MHFD

MILE HIGH FLOOD DISTRICT

ROUTINE MAINTENANCE

LEGEND

Debris Management

Match Line (See Adjacent Page)

1 Grid Length = 200 Ft

Sanderson Gulch

Exported: 2/7/2024

Imagery Source: Nearmap 8/16/2023

MILE HIGH FLOOD DISTRICT

ROUTINE MAINTENANCE

LEGEND

Debris Management

1 Grid Length = 200 Ft

South Platte River

North Side Park

Exported: 2/7/2024

Imagery Source: Nearmap 8/16/2023

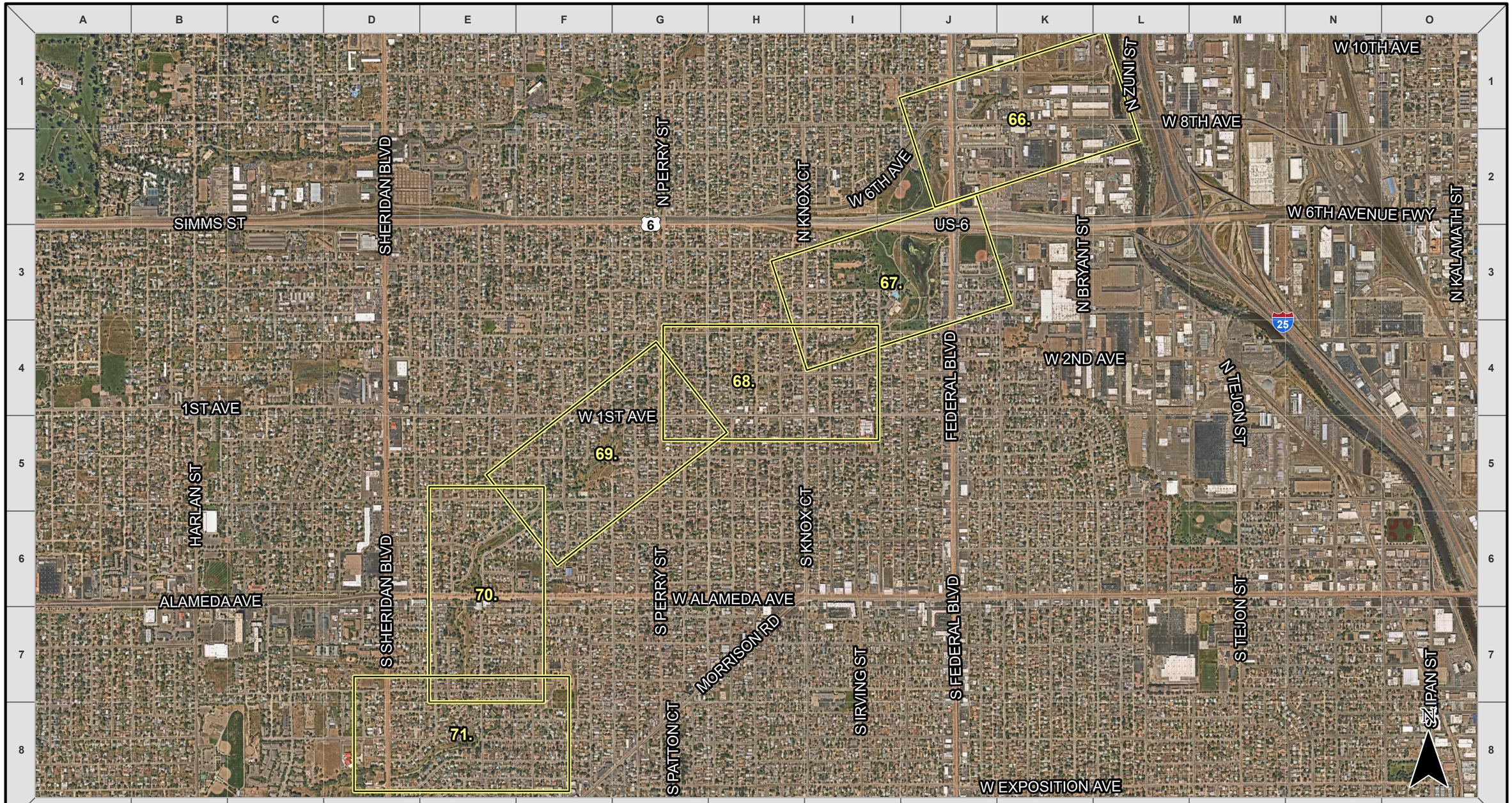

MILE HIGH FLOOD DISTRICT

ROUTINE MAINTENANCE

LEGEND

Extent of Map

1 Grid Length = 1,350 Ft

Index Map

Weir Gulch

Pages 66-71

Exported: 2/7/2024

Imagery Source: Nearmap 8/16/2023

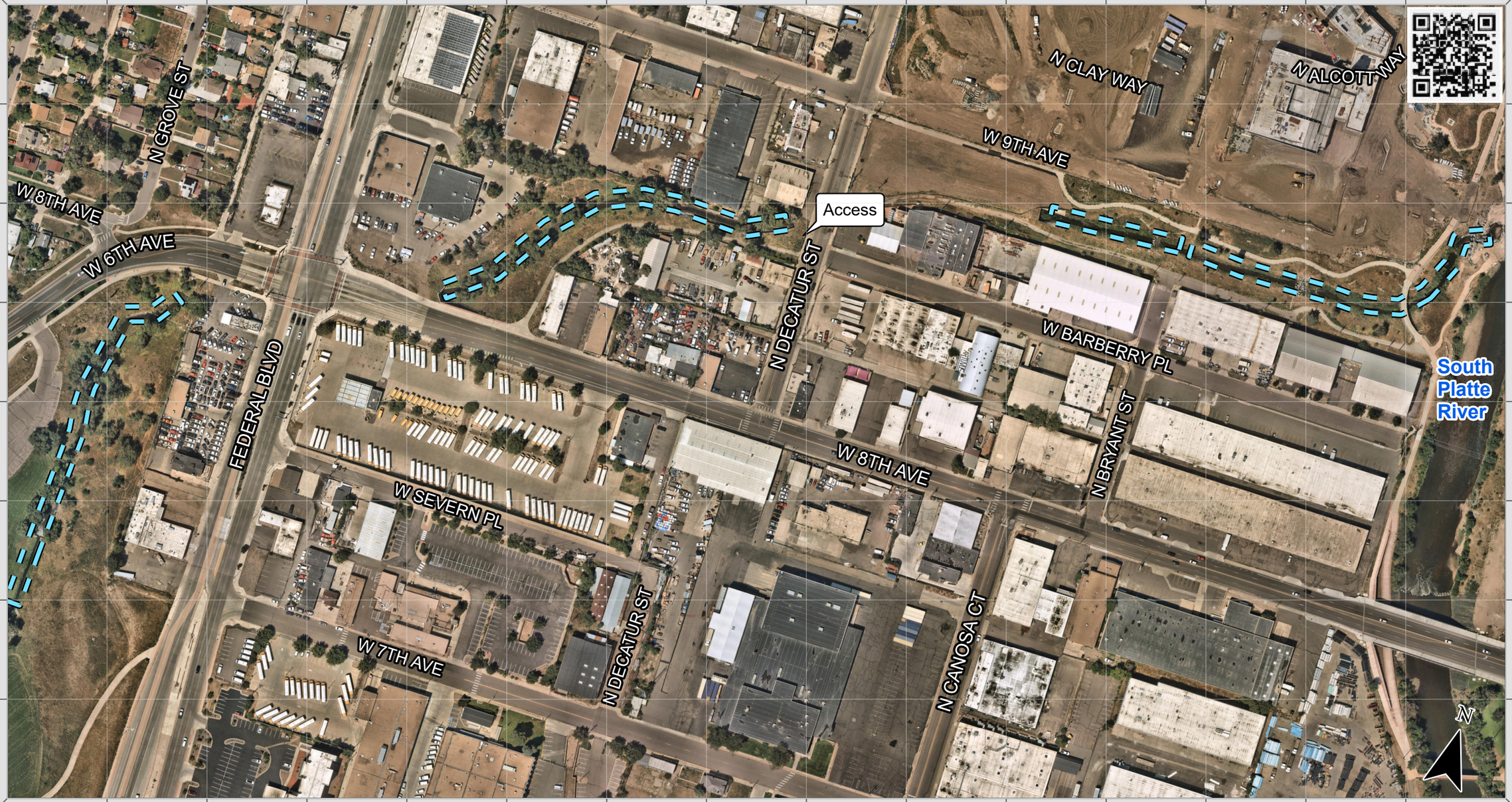

MHFD

MILE HIGH FLOOD DISTRICT

ROUTINE MAINTENANCE

LEGEND

Debris Management

1 Grid Length = 200 Ft

Weir Gulch

Exported: 2/7/2024

Imagery Source: Nearmap 8/16/2023

MILE HIGH FLOOD DISTRICT

ROUTINE MAINTENANCE

LEGEND

Debris Management

Match Line (See Adjacent Page)

1 Grid Length = 200 Ft

Weir Gulch

Exported: 2/7/2024

Imagery Source: Nearmap 8/16/2023

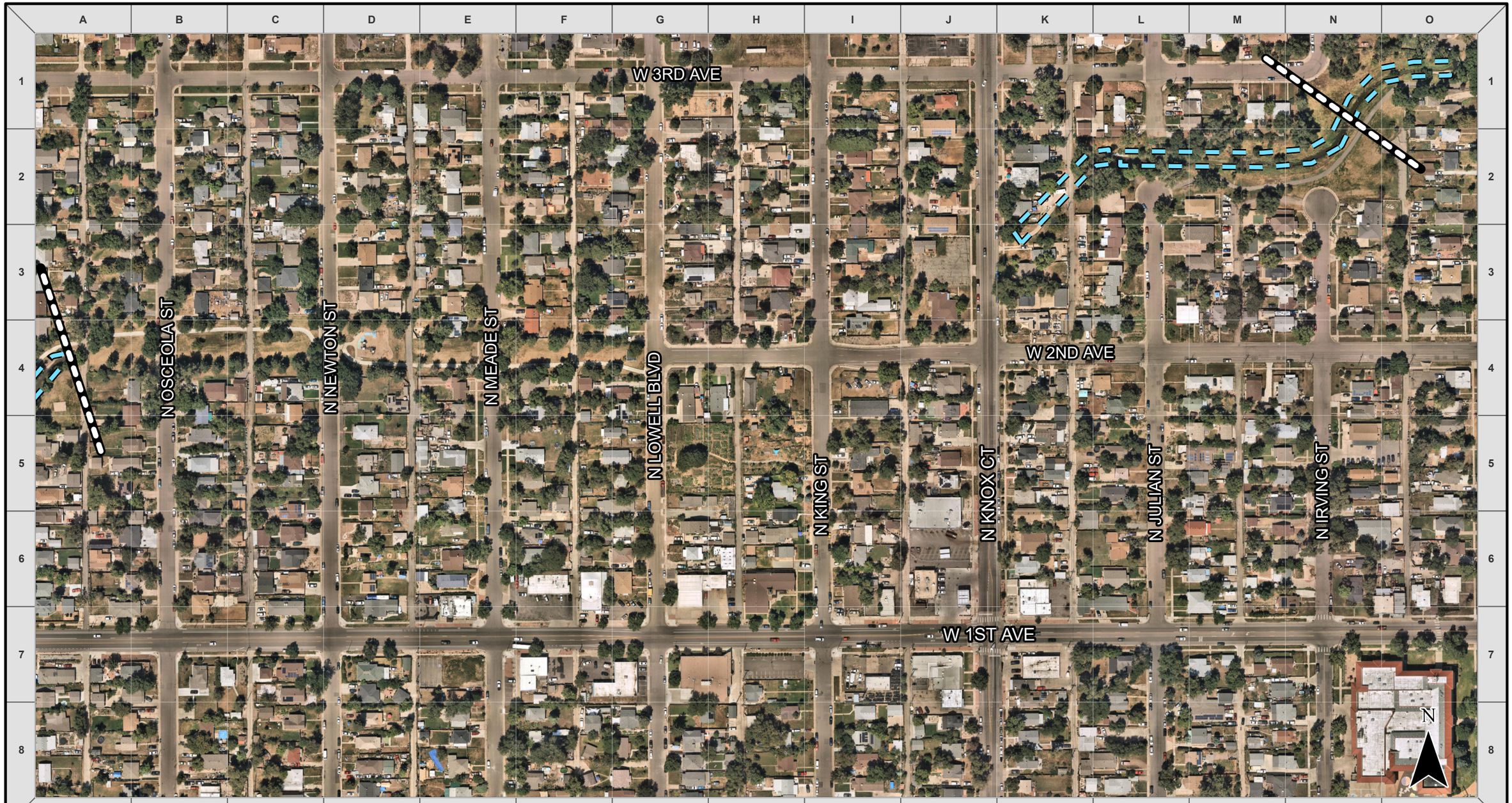

MILE HIGH FLOOD DISTRICT

ROUTINE MAINTENANCE

LEGEND

Debris Management

Match Line (See Adjacent Page)

1 Grid Length = 200 Ft

Weir Gulch

Exported: 2/7/2024

Imagery Source: Nearmap 8/16/2023

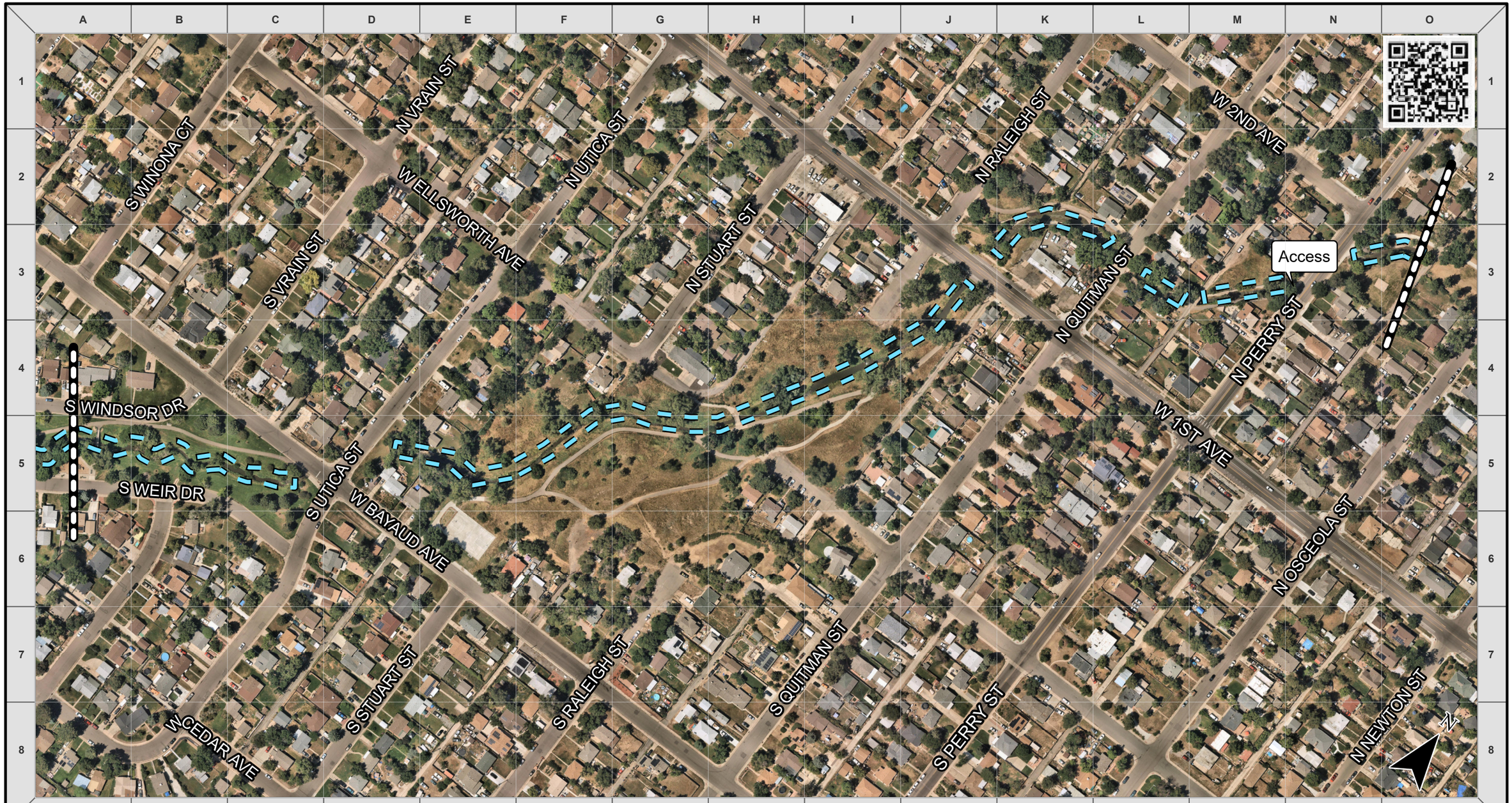

MHFD

MILE HIGH FLOOD DISTRICT

ROUTINE MAINTENANCE

LEGEND

Debris Management

Match Line (See Adjacent Page)

1 Grid Length = 200 Ft

Weir Gulch

Exported: 2/7/2024

Imagery Source: Nearmap 8/16/2023

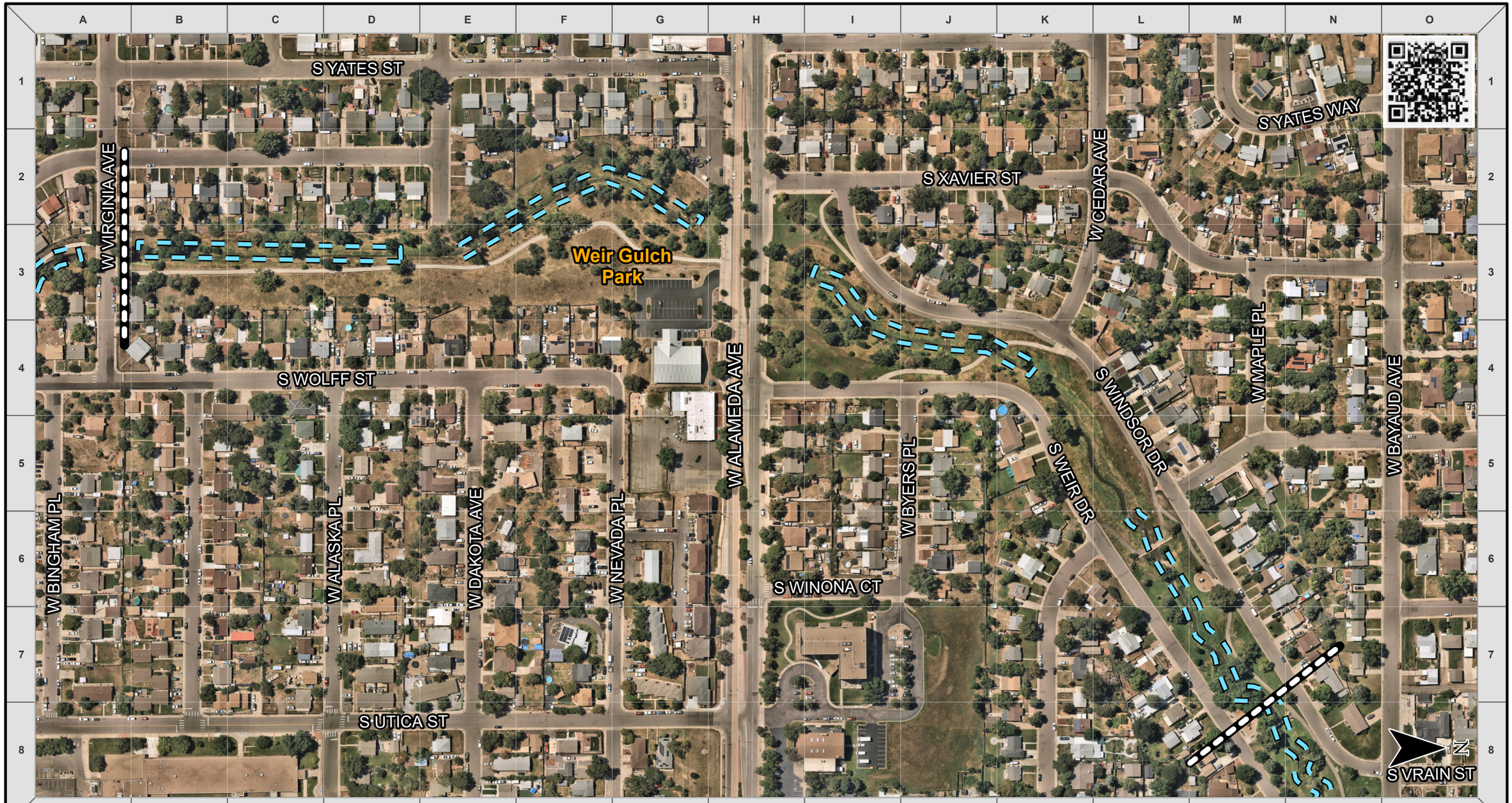

MILE HIGH FLOOD DISTRICT

ROUTINE MAINTENANCE

LEGEND

Debris Management

Match Line (See Adjacent Page)

1 Grid Length = 200 Ft

Weir Gulch

Exported: 2/7/2024

Imagery Source: Nearmap 8/16/2023

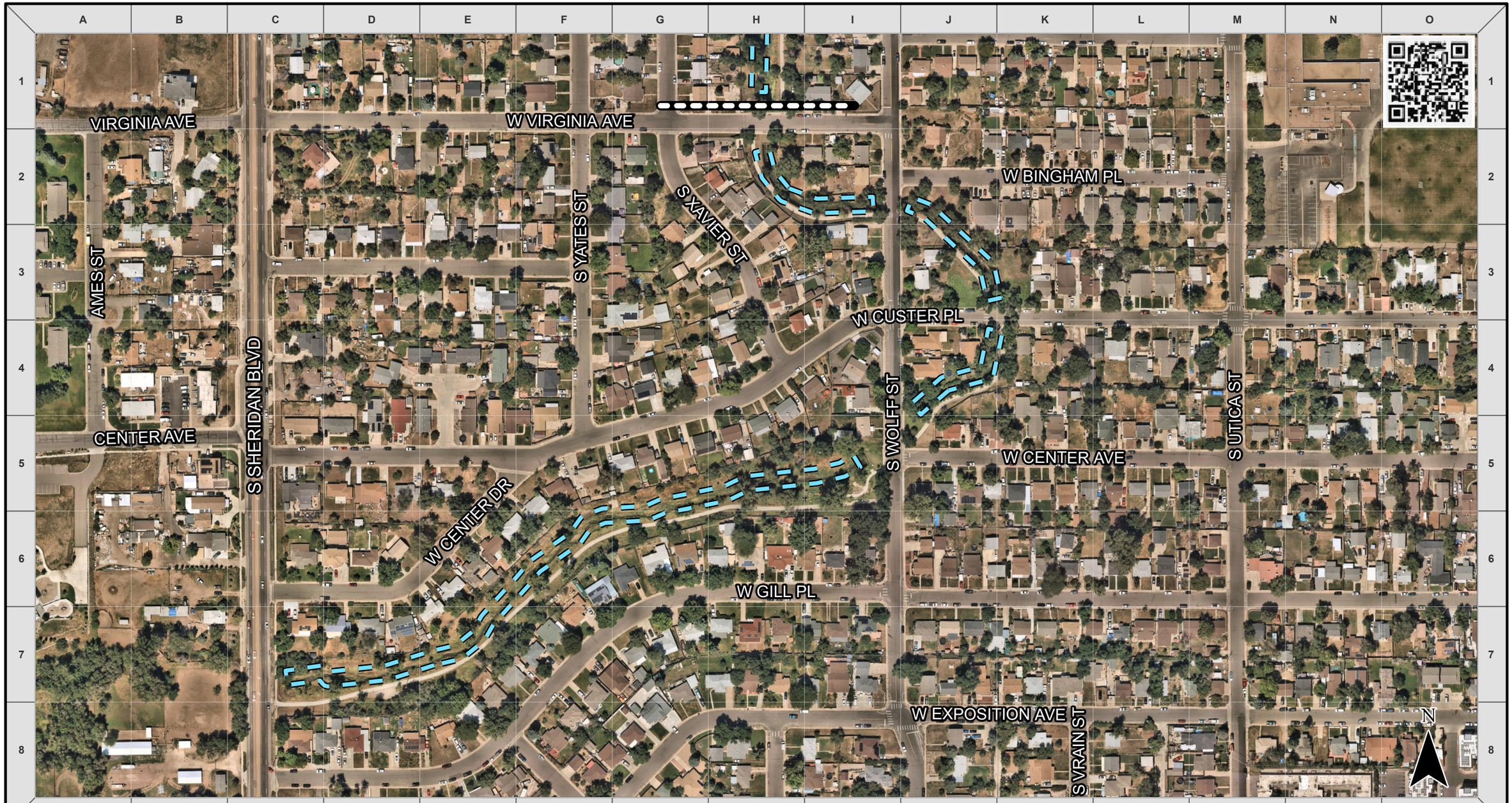

MILE HIGH FLOOD DISTRICT

ROUTINE MAINTENANCE

LEGEND

Debris Management

Match Line (See Adjacent Page)

1 Grid Length = 200 Ft

Weir Gulch

Exported: 2/7/2024

Imagery Source: Nearmap 8/16/2023

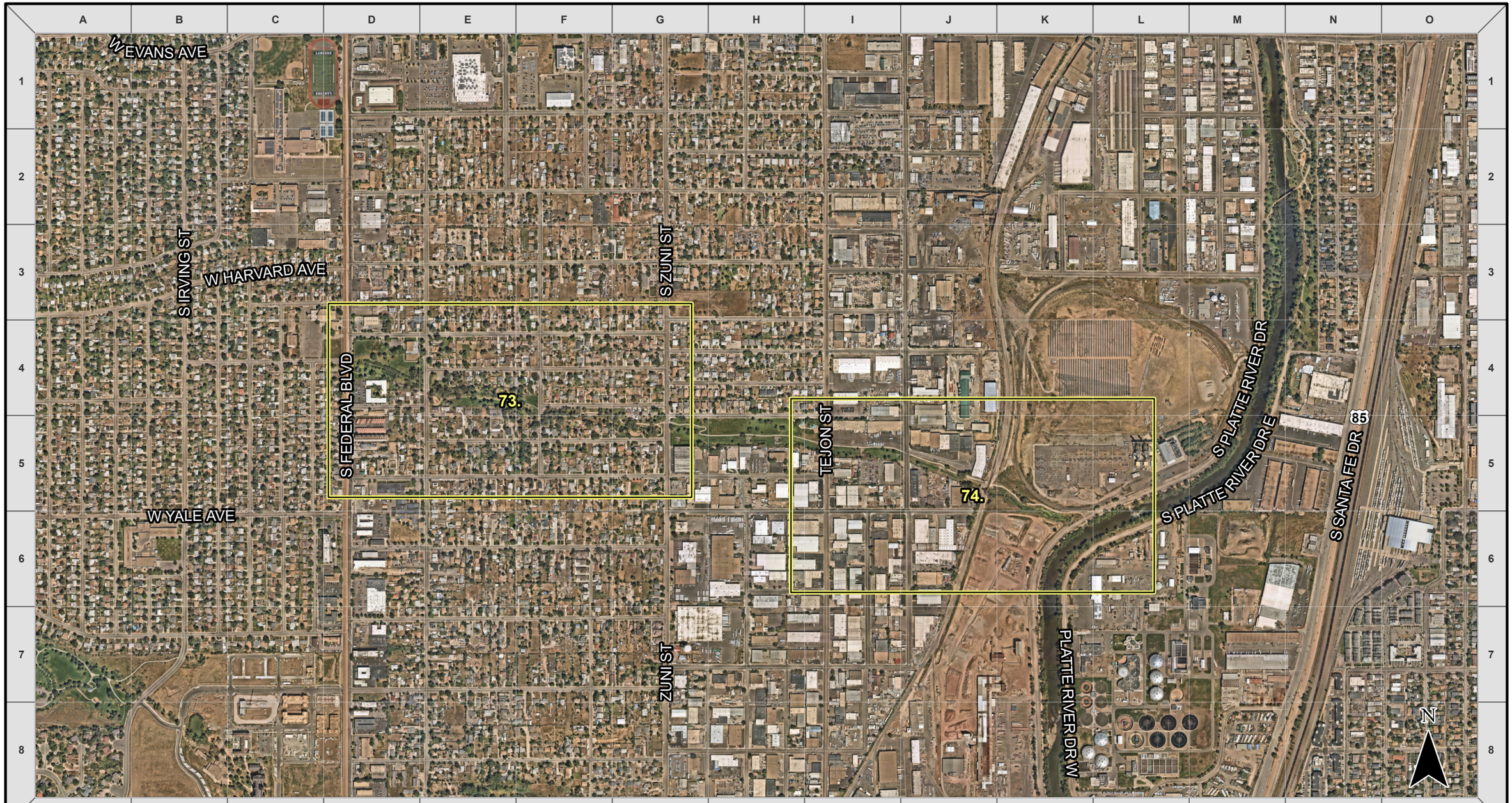

MILE HIGH FLOOD DISTRICT

ROUTINE MAINTENANCE

LEGEND

Extent of Map

1 Grid Length = 800 Ft

Index Map

West Harvard Gulch

Pages 73-74

Exported: 2/7/2024

Imagery Source: Nearmap 8/16/2023

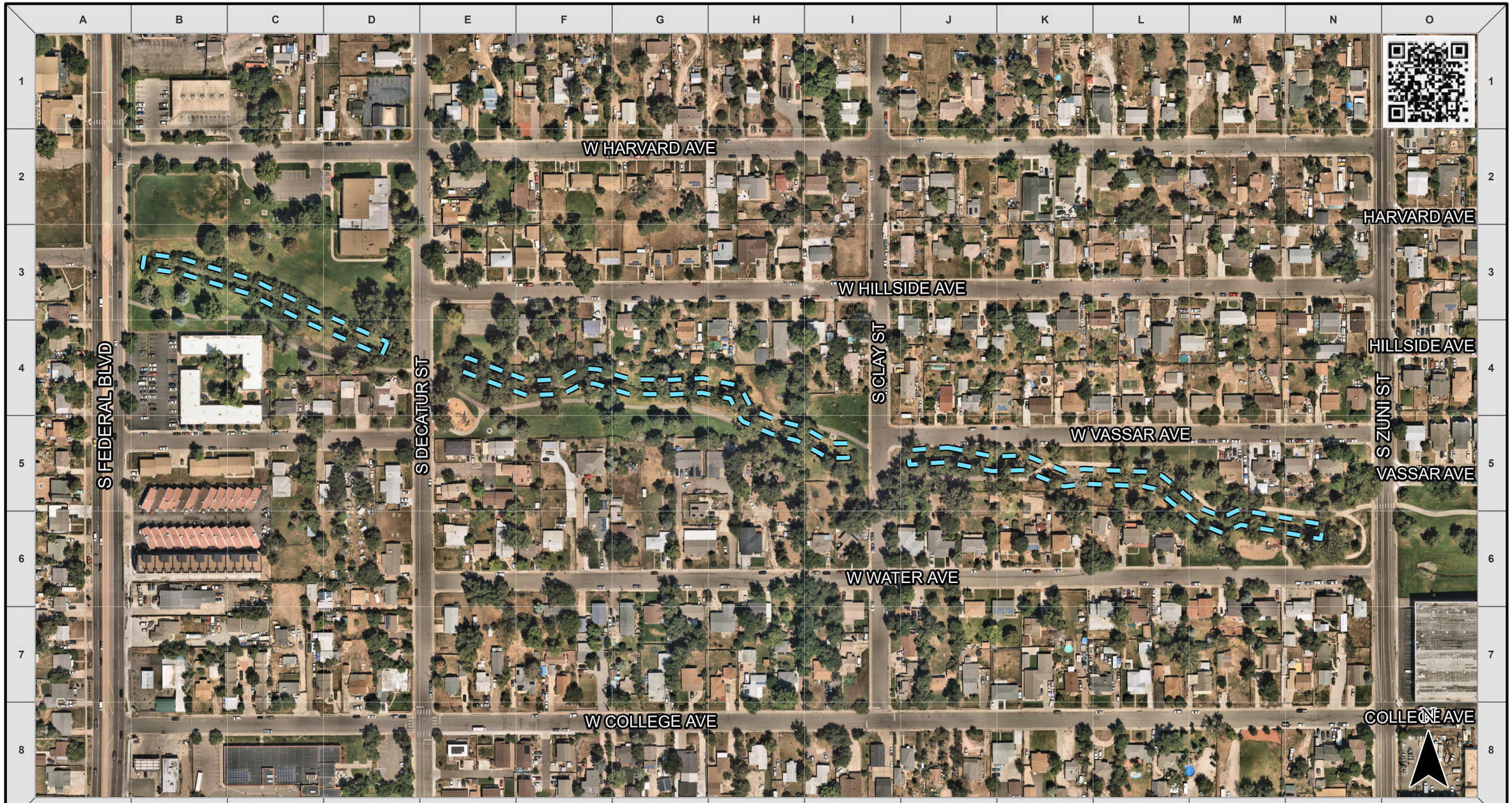

MILE HIGH FLOOD DISTRICT

ROUTINE MAINTENANCE

LEGEND

Debris Management

1 Grid Length = 200 Ft

West Harvard Gulch

Exported: 2/7/2024

Imagery Source: Nearmap 8/16/2023

MILE HIGH FLOOD DISTRICT

ROUTINE MAINTENANCE

LEGEND

Debris Management

1 Grid Length = 200 Ft

West Harvard Gulch

Exported: 2/7/2024

Imagery Source: Nearmap 8/16/2023

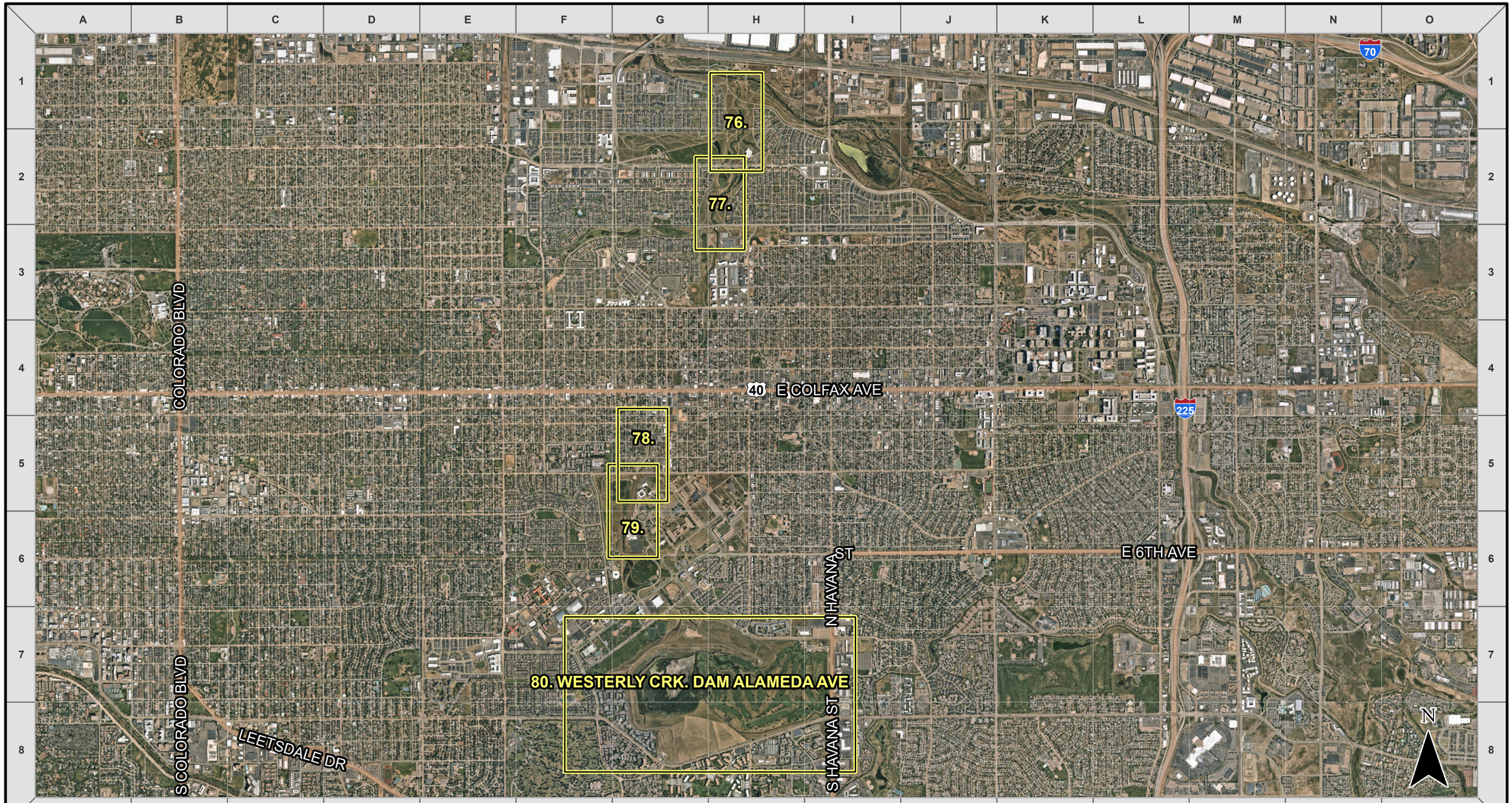

MILE HIGH FLOOD DISTRICT

ROUTINE MAINTENANCE

LEGEND

Extent of Map

1 Grid Length = 3,125 Ft

Index Map

Westerly Creek
Pages 76-80

Exported: 2/7/2024

Imagery Source: Nearmap 8/16/2023

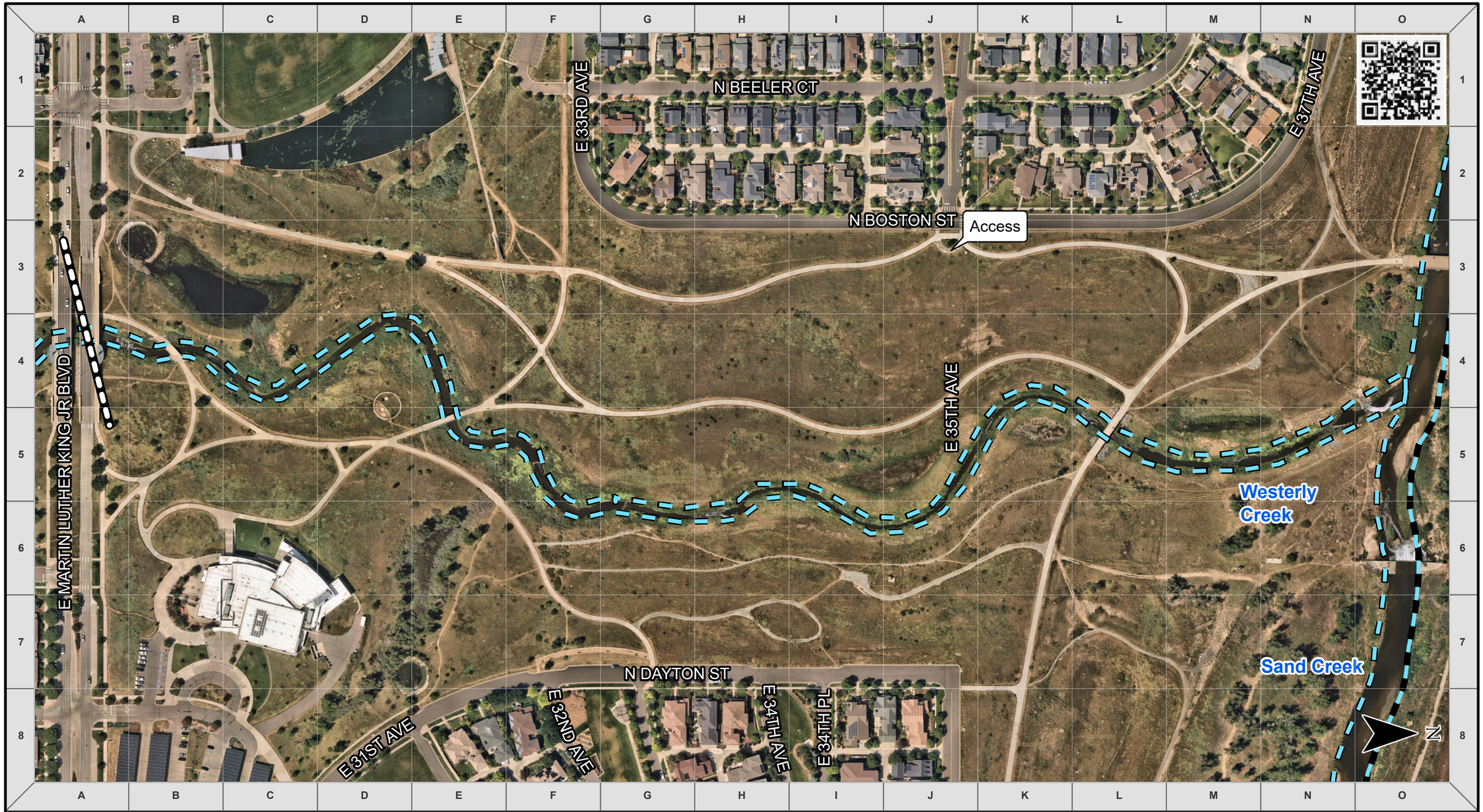

MILE HIGH FLOOD DISTRICT

ROUTINE MAINTENANCE

LEGEND

Debris Management

Match Line (See Adjacent Page)

1 Grid Length = 200 Ft

Westerly Creek

Exported: 2/7/2024

Imagery Source: Nearmap 8/16/2023

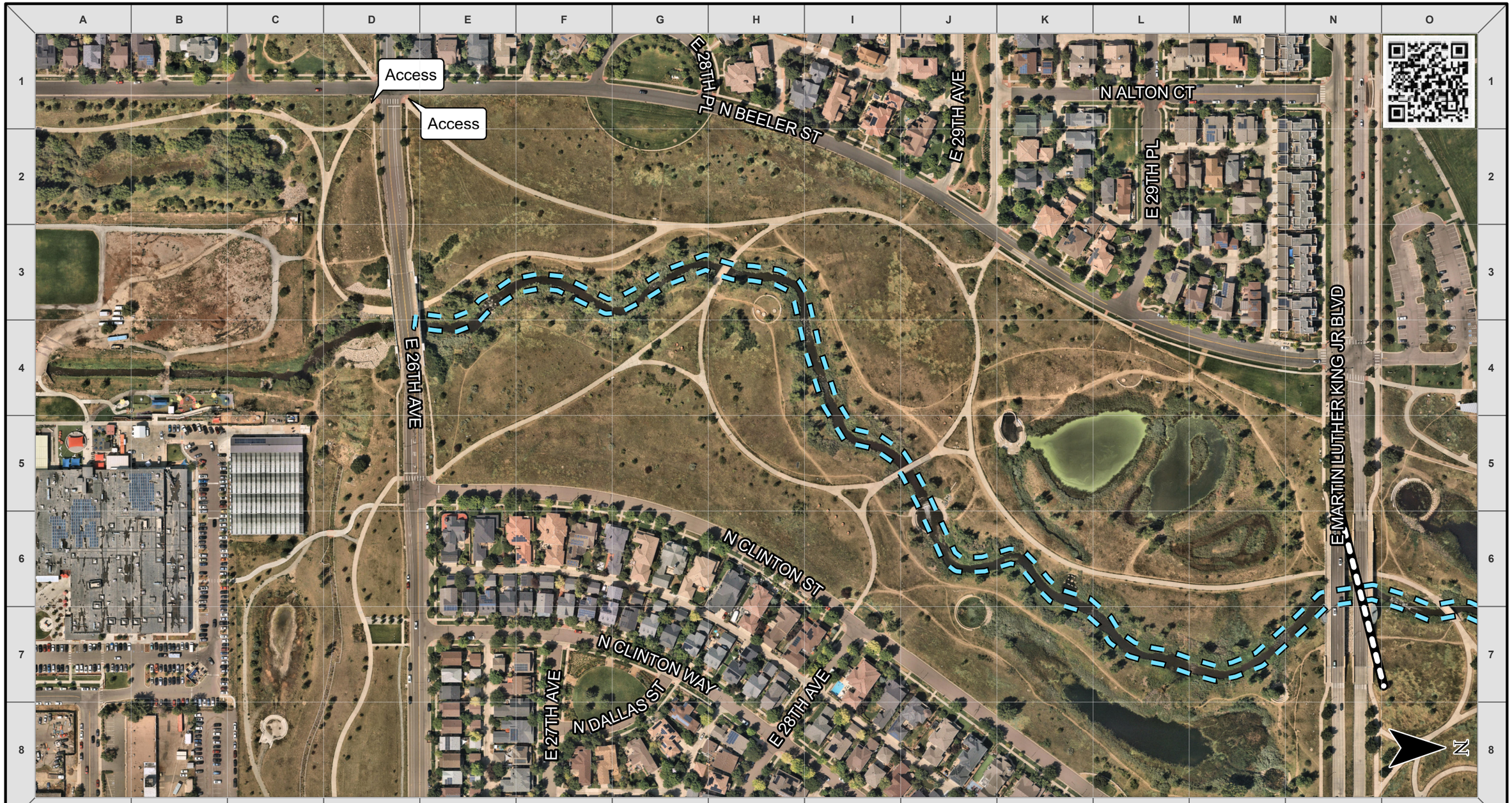

MILE HIGH FLOOD DISTRICT

ROUTINE MAINTENANCE

LEGEND

Debris Management

Match Line (See Adjacent Page)

1 Grid Length = 200 Ft

Westerly Creek

Exported: 2/7/2024

Imagery Source: Nearmap 8/16/2023

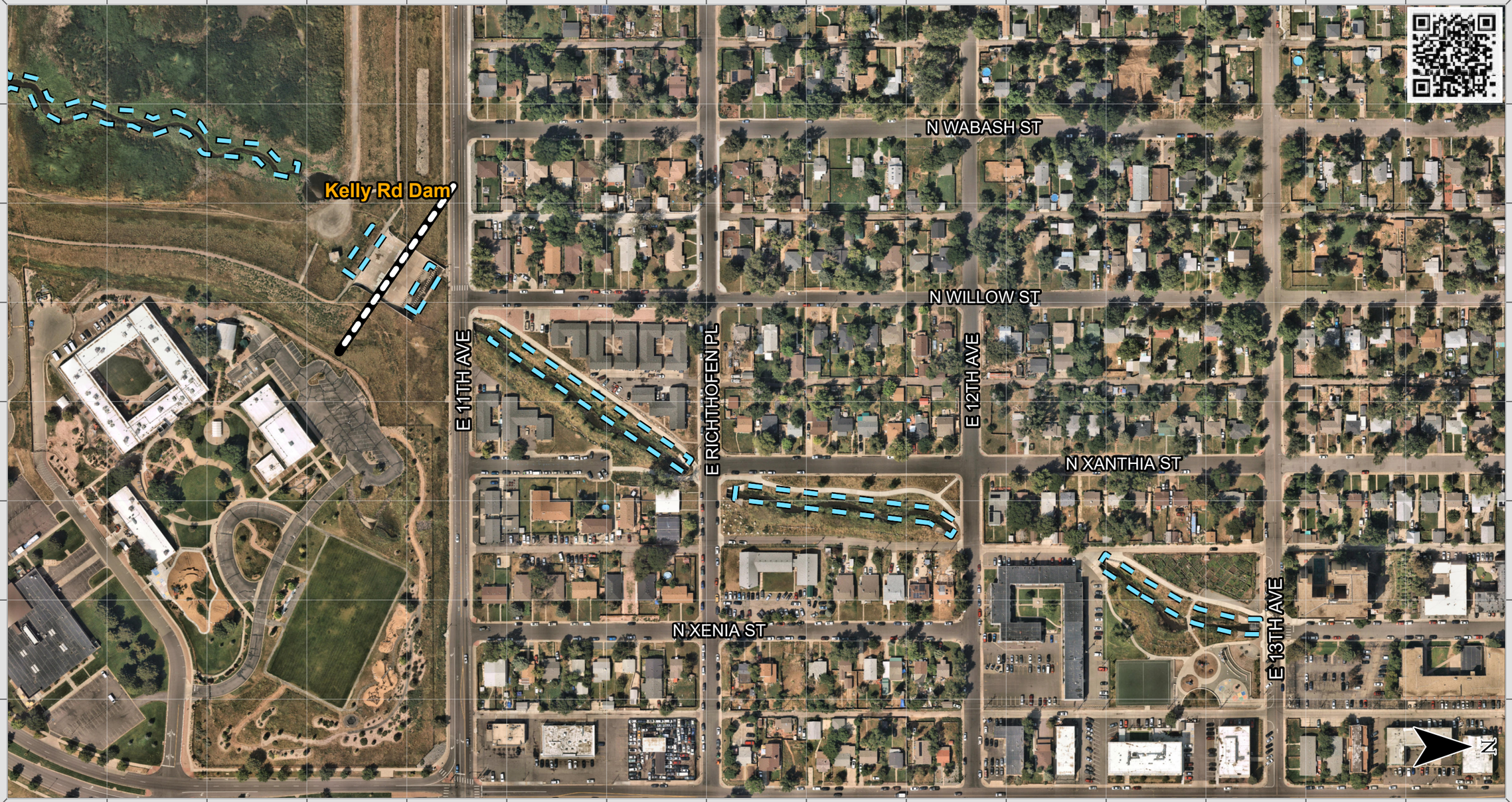

MILE HIGH FLOOD DISTRICT

ROUTINE MAINTENANCE

LEGEND

Debris Management

Match Line (See Adjacent Page)

1 Grid Length = 200 Ft

Westerly Creek

Exported: 2/7/2024

Imagery Source: Nearmap 8/16/2023

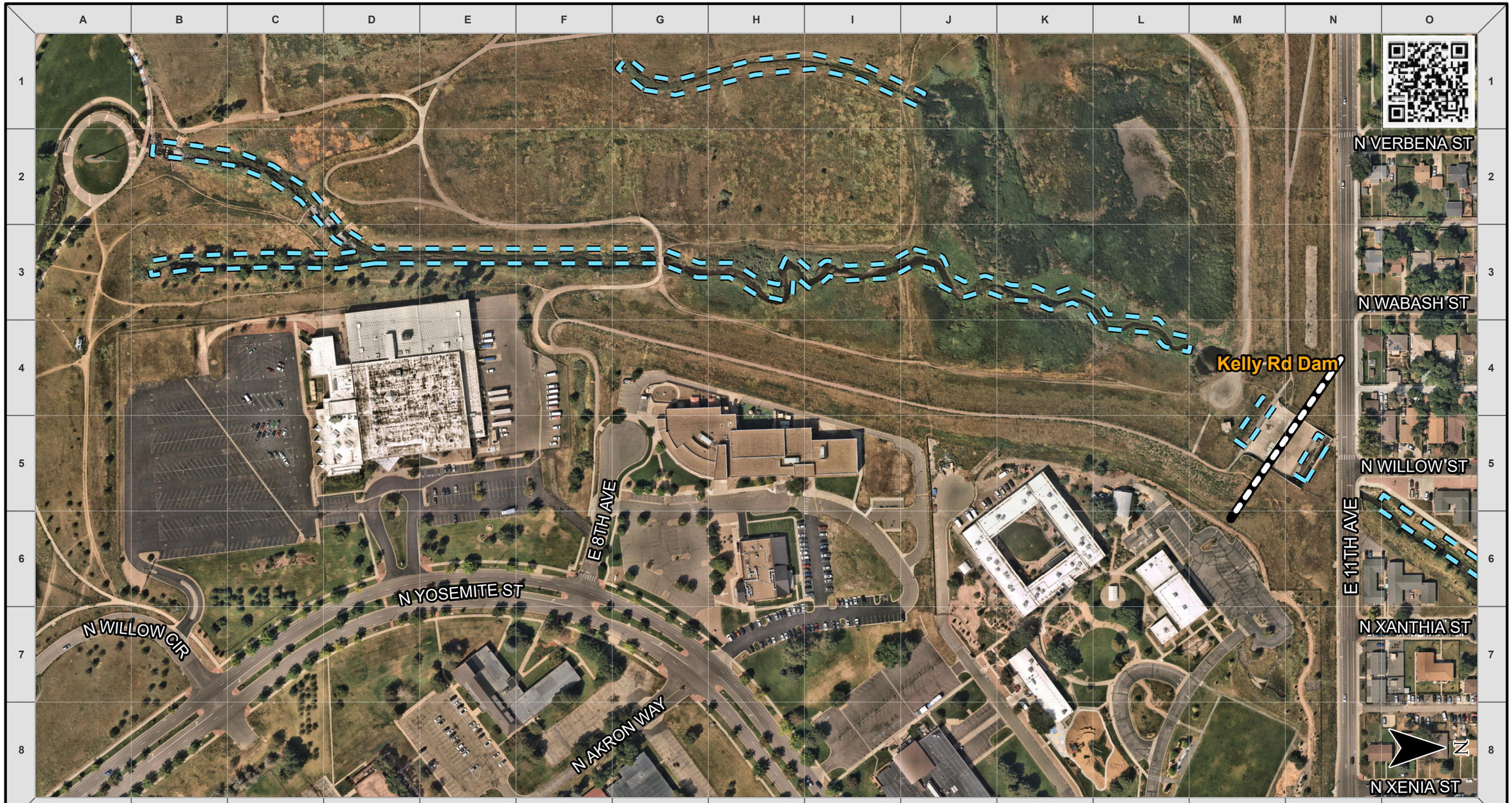

MILE HIGH FLOOD DISTRICT

ROUTINE MAINTENANCE

LEGEND

Debris Management

Match Line (See Adjacent Page)

1 Grid Length = 200 Ft

Westerly Creek

Exported: 2/7/2024

Imagery Source: Nearmap 8/16/2023

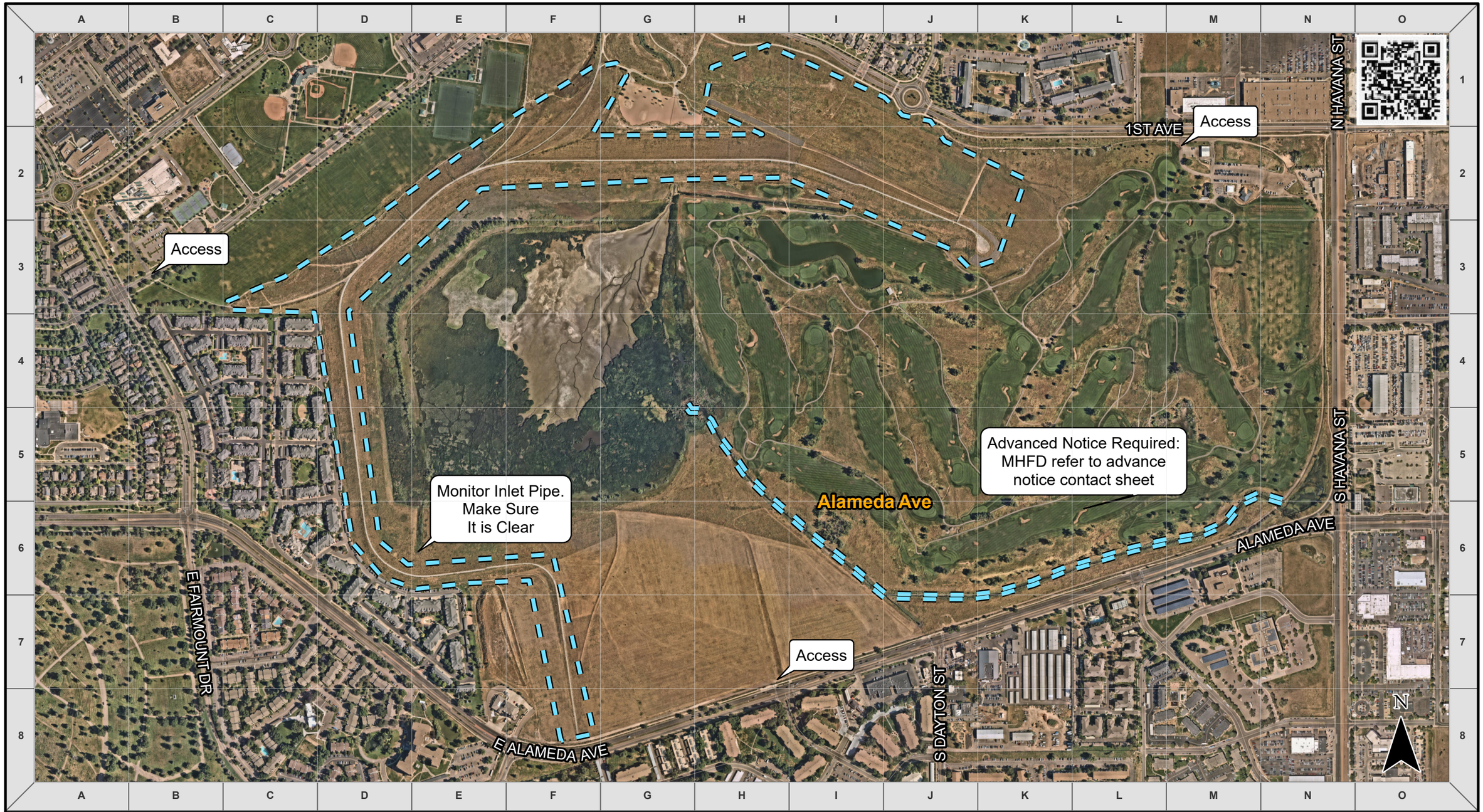

MILE HIGH FLOOD DISTRICT

ROUTINE MAINTENANCE

LEGEND

Debris Management

1 Grid Length = 625 Ft

Westerly Creek

Westerly Crk. Dam
Alameda Ave

Exported: 2/5/2024

Imagery Source: Nearmap 8/16/2023